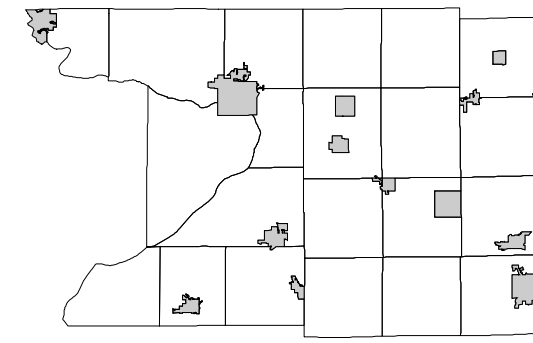


TOWN OF LODI

T10N R8E

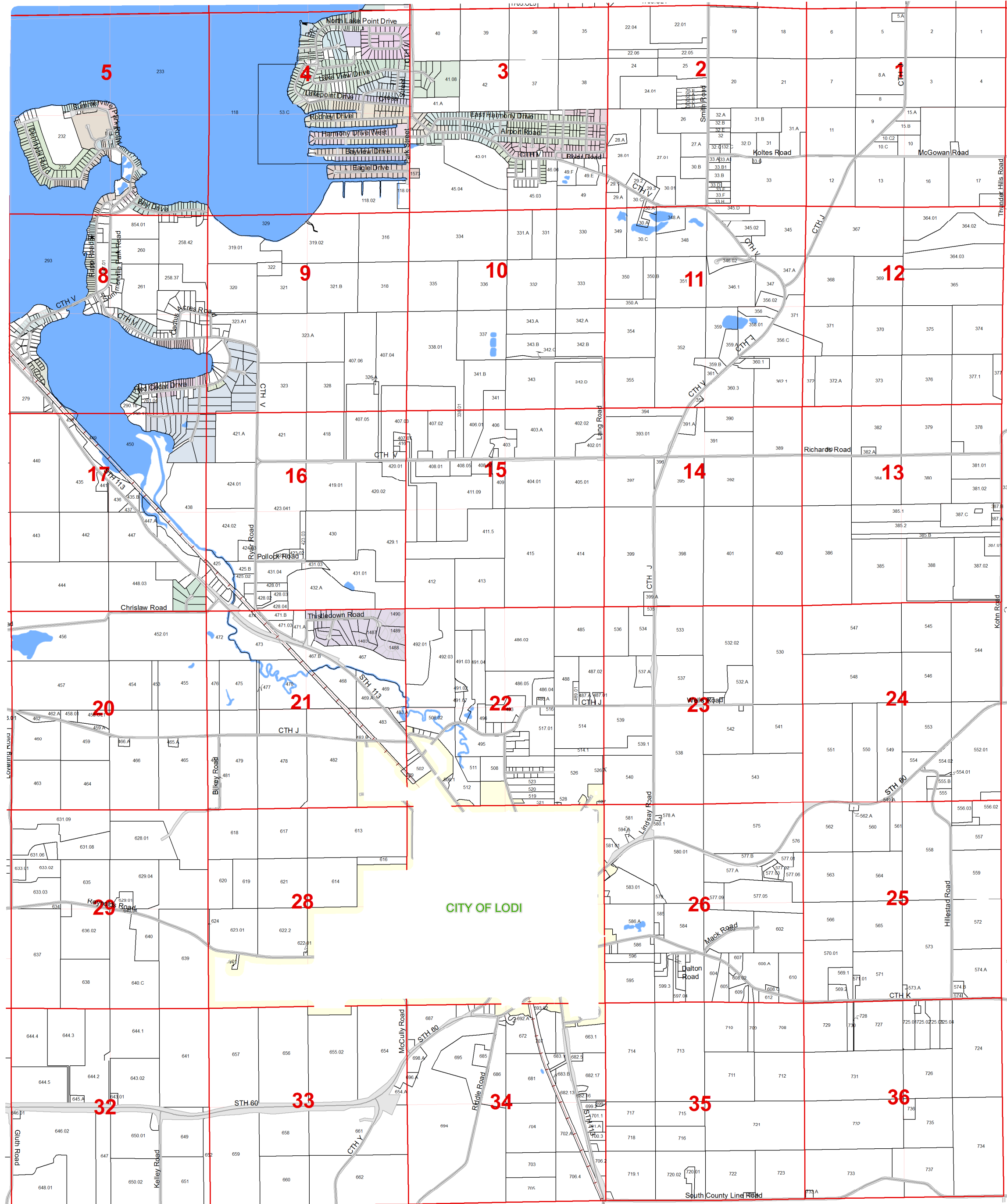


5	4	3	2	1
8	9	10	11	12
17	16	15	14	13
20	21	22	23	24
29	28	27	26	25
32	33	34	35	36

SEE TOWN OF DEKORRA

SEE TOWN OF WEST POINT

SEE TOWN OF ARLINGTON

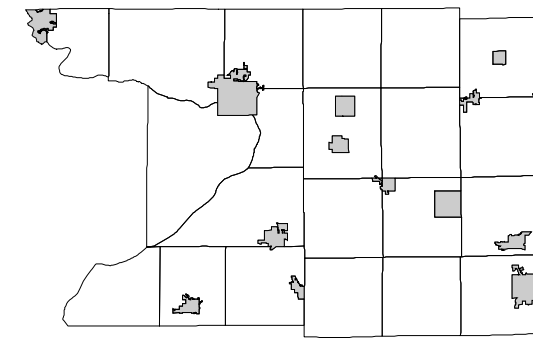


SEE DANE COUNTY

TOWN OF LODI

SECTION 1 T10N R8E

1 inch = 400 feet 1:4,800



5	4	3	2	1
8	9	10	11	12
17	16	15	14	13
20	21	22	23	24
29	28	27	26	25
32	33	34	35	36

SEE SECTION 36 TOWN OF DEKORRA

SEE SECTION 02 TOWN OF LODI

SEE SECTION 06 TOWN OF ARLINGTON

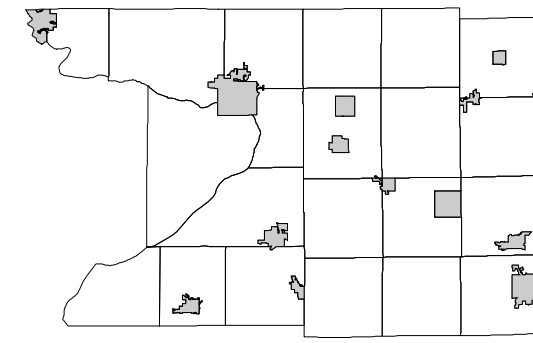


SEE SECTION 12 TOWN OF LODI

TOWN OF LODI

SECTION 2 T10N R8E

1 inch = 400 feet 1:4,800



5	4	3	2	1
8	9	10	11	12
17	16	15	14	13
20	21	22	23	24
29	28	27	26	25
32	33	34	35	36

SEE SECTION 35 TOWN OF DEKORRA

SEE SECTION 03 TOWN OF LODI

SEE SECTION 01 TOWN OF LODI

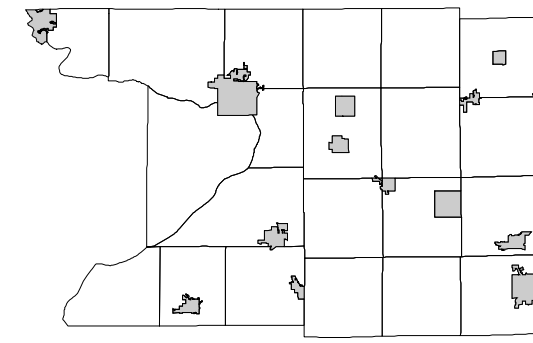


SEE SECTION 11 TOWN OF LODI

TOWN OF LODI

SECTION 3 T10N R8E

1 inch = 400 feet 1:4,800

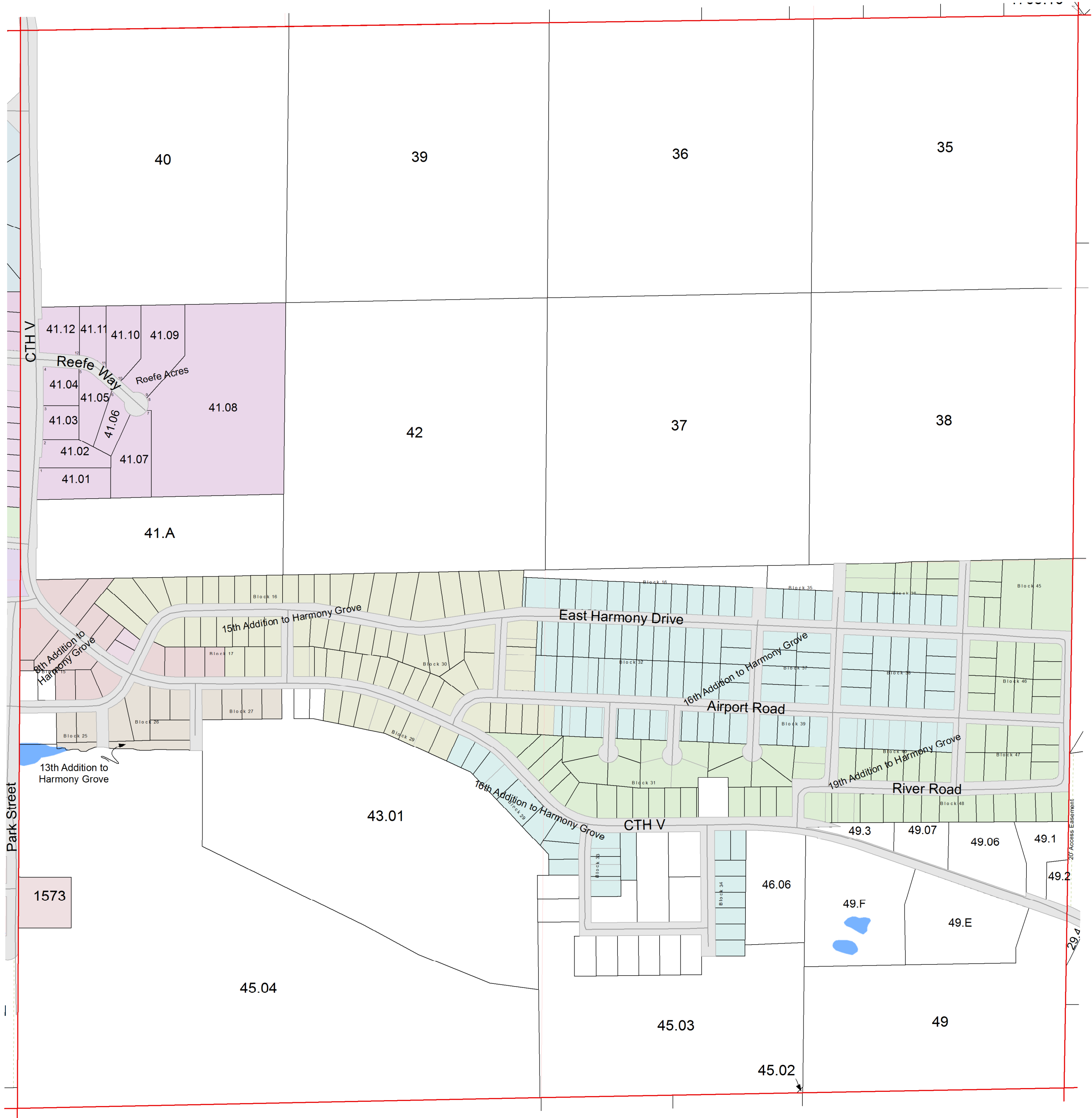


5	4	3	2	1
8	9	10	11	12
17	16	15	14	13
20	21	22	23	24
29	28	27	26	25
32	33	34	35	36

SEE SECTION 34 TOWN OF DEKORRA

SEE SECTION 04 - DETAIL BSECTION 04 TOWN OF LODI/TOWN OF LODI

SEE SECTION 02 TOWN OF LODI

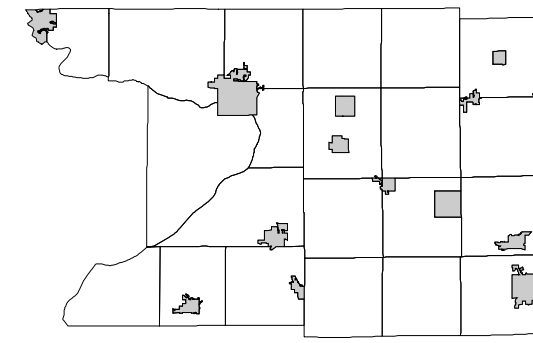


SEE SECTION 10 TOWN OF LODI

TOWN OF LODI

SECTION 3 T10N R8E

1 inch = 200 feet 1:2,400



5	4	3	2	1
8	9	10	11	12
17	16	15	14	13
20	21	22	23	24
29	28	27	26	25
32	33	34	35	36

SEE SECTION 05 TOWN OF LODI

SEE SECTION 03 - DETAIL B TOWN OF LODI



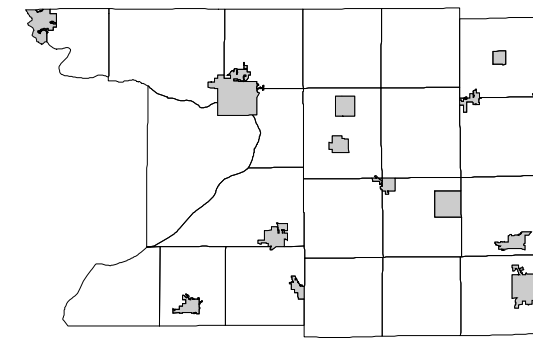
SEE SECTION 02 TOWN OF LODI

SEE SECTION 05 TOWN OF LODI

TOWN OF LODI

SECTION 3 T10N R8E

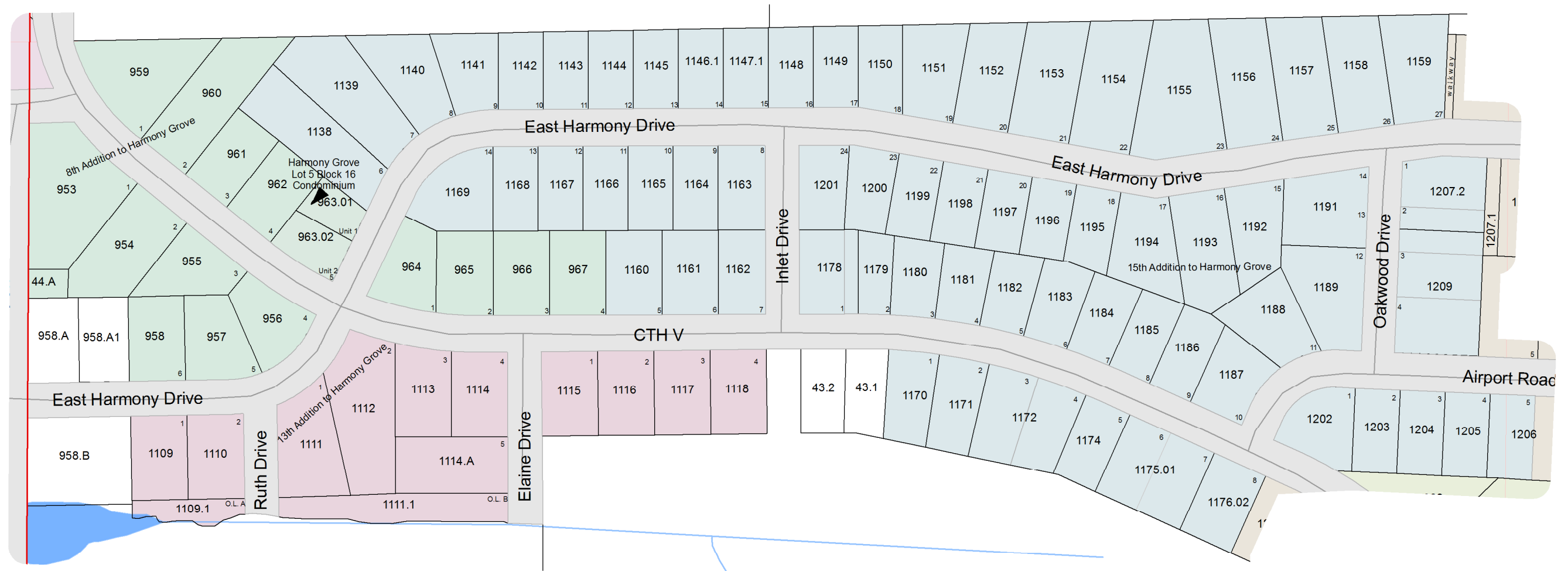
1 inch = 200 feet 1:2,400



5	4	3	2	1
8	9	10	11	12
17	16	15	14	13
20	21	22	23	24
29	28	27	26	25
32	33	34	35	36

SEE SECTION 05 TOWN OF LODI

SEE SECTION 04 - DETAIL B TOWN OF LODI



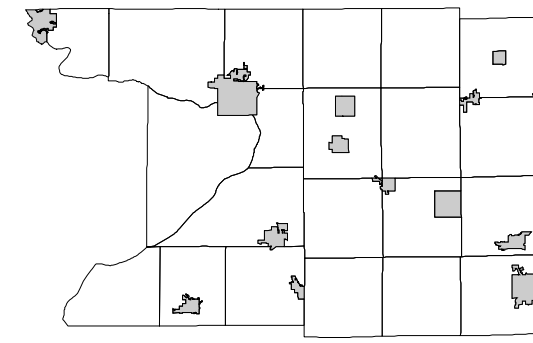
SEE SECTION 03 - DETAIL A TOWN OF LODI

SEE SECTION 05 TOWN OF LODI

TOWN OF LODI

SECTION 4 T10N R8E

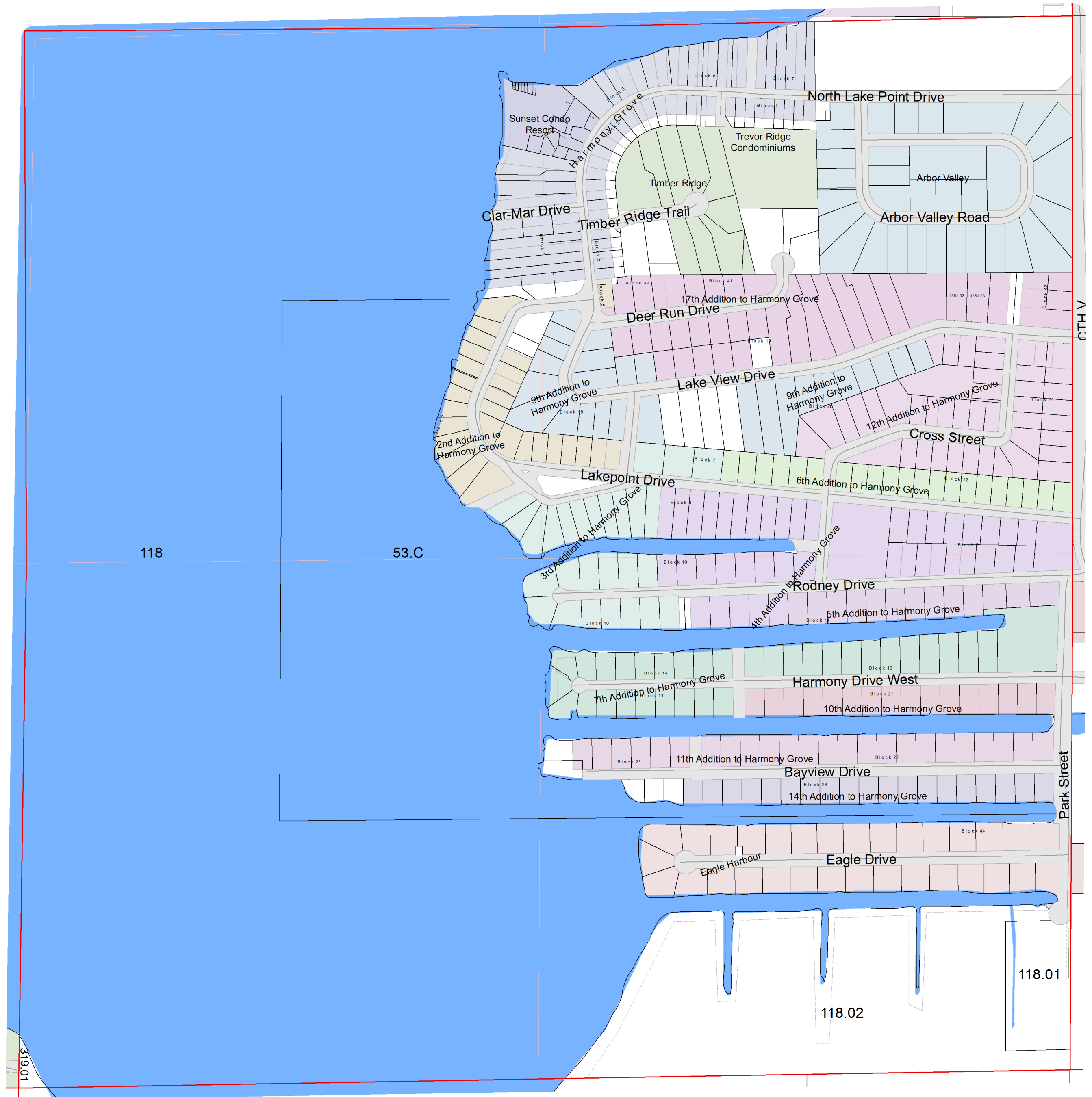
1 inch = 400 feet 1:4,800



5	4	3	2	1
8	9	10	11	12
17	16	15	14	13
20	21	22	23	24
29	28	27	26	25
32	33	34	35	36

SEE SECTION 33 TOWN OF DEKORRA

SEE SECTION 05 TOWN OF LODI



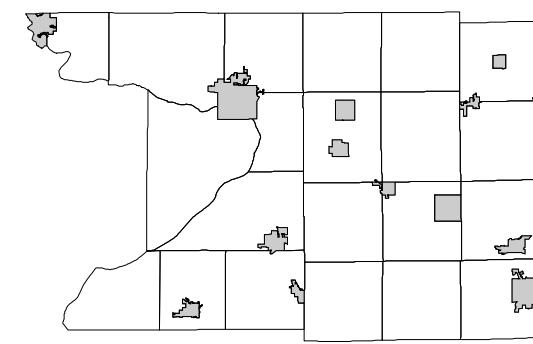
SEE SECTION 04 - DETAIL B SECTION 03 SECTION 03 - DETAIL B TOWN OF LODI TOWN OF LODI

SEE SECTION 09 TOWN OF LODI

TOWN OF LODI

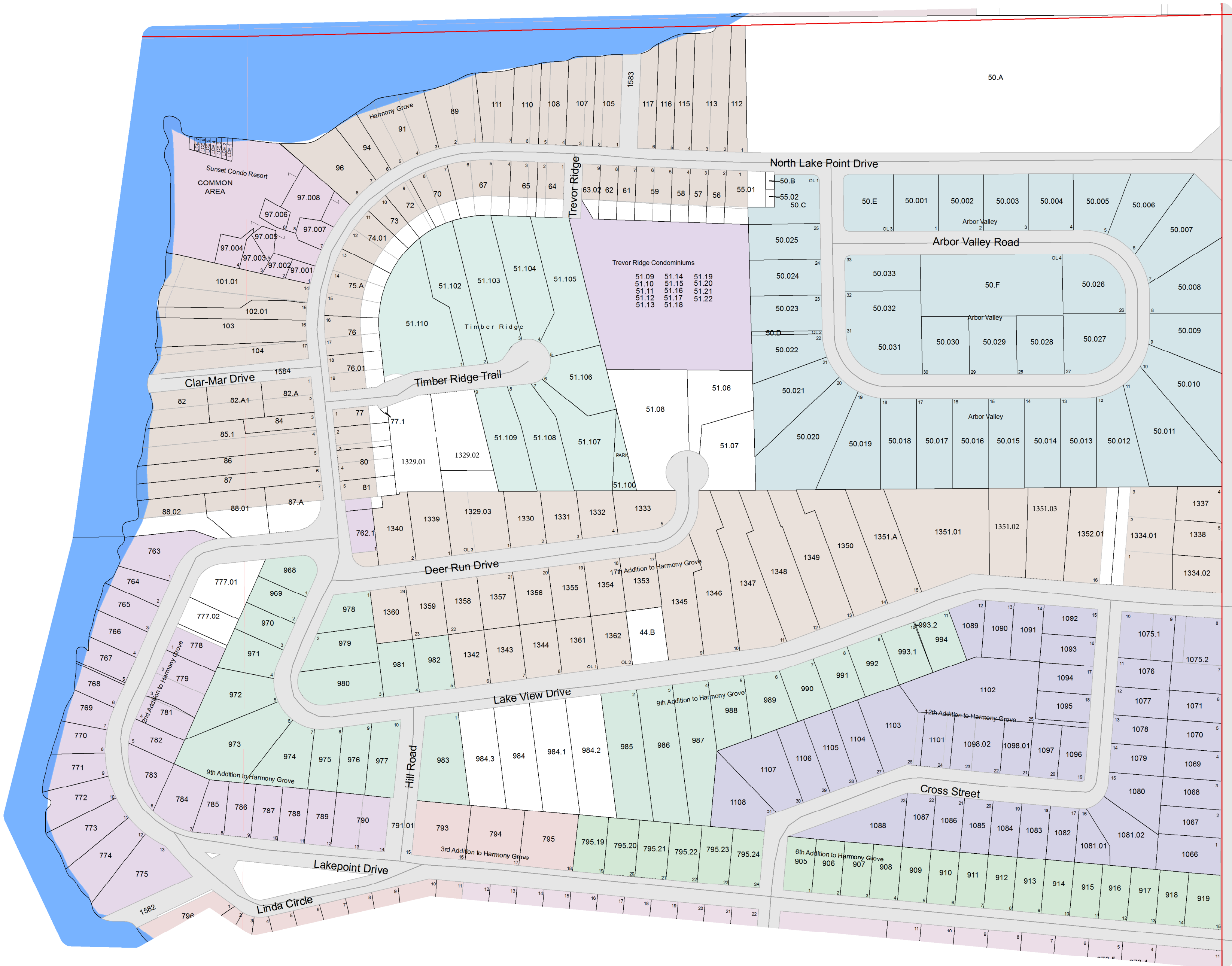
SECTION 4 T10N R8E

1 inch = 200 feet 1:2,400



5	4	3	2	1
8	9	10	11	12
17	16	15	14	13
20	21	22	23	24
29	28	27	26	25
32	33	34	35	36

SEE WISCONSIN RIVER



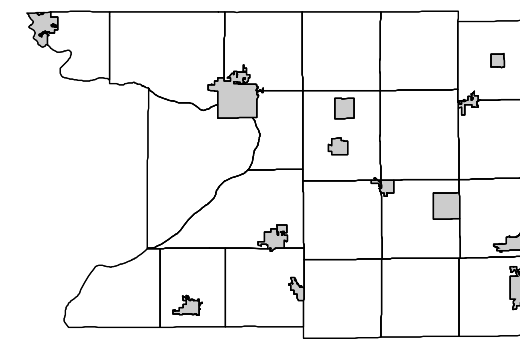
SEE SECTION 03 TOWN OF LODI

SEE SECTION 04 - DETAIL B TOWN OF LODI

TOWN OF LODI

SECTION 4 T10N R8E

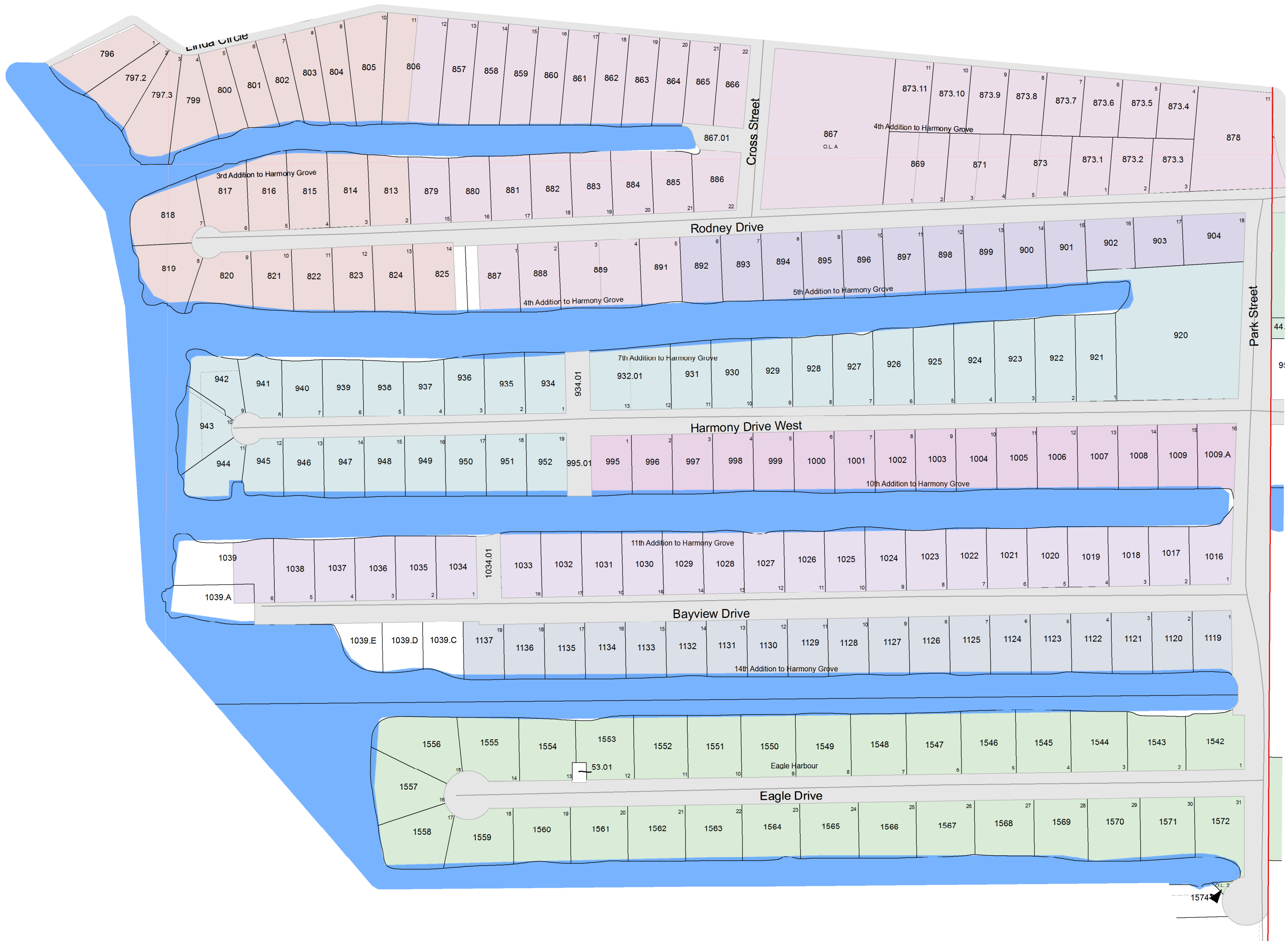
1 inch = 200 feet 1:2,400



5	4	3	2	1
8	9	10	11	12
17	16	15	14	13
20	21	22	23	24
29	28	27	26	25
32	33	34	35	36

SEE SECTION 04 - DETAIL A TOWN OF LODI

SEE SECTION 04 TOWN OF LODI



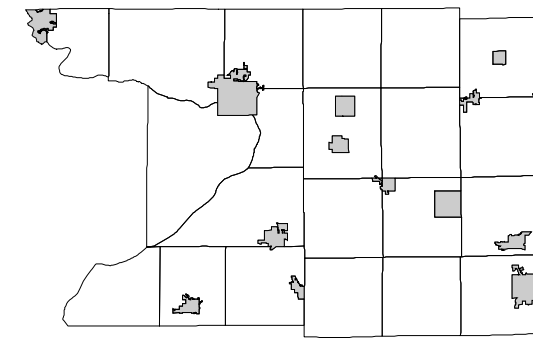
SEE SECTION 03 - DETAIL B TOWN OF LODI

SEE SECTION 05 TOWN OF LODI

TOWN OF LODI

SECTION 5 T10N R8E

1 inch = 400 feet 1:4,800



5	4	3	2	1
8	9	10	11	12
17	16	15	14	13
20	21	22	23	24
29	28	27	26	25
32	33	34	35	36

SEE WISCONSIN RIVER

SEE SECTION 06 TOWN OF WEST POINT

SEE SECTION 04 TOWN OF LODI

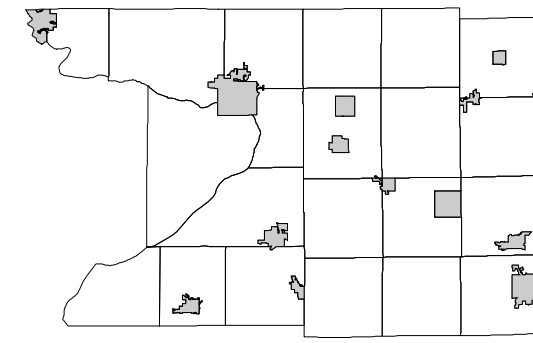


SEE SECTION 08 TOWN OF LODI

TOWN OF LODI

SECTION 5 T10N R8E

1 inch = 200 feet 1:2,400



5	4	3	2	1
8	9	10	11	12
17	16	15	14	13
20	21	22	23	24
29	28	27	26	25
32	33	34	35	36

SEE SECTION 05 TOWN OF LODI



SEE SECTION 07 TOWN OF WEST POINT

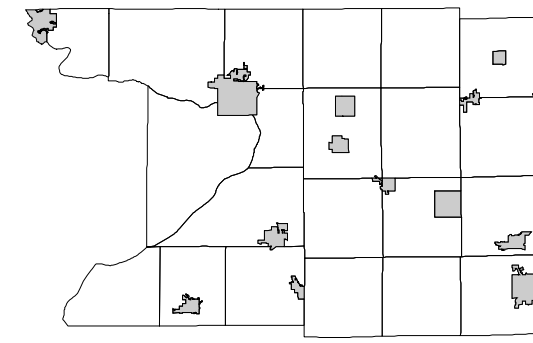
SEE SECTION 05 TOWN OF LODI

SEE SECTION 05 TOWN OF LODI

TOWN OF LODI

SECTIONS 5 & 8 T10N R8E

1 inch = 200 feet 1:2,400

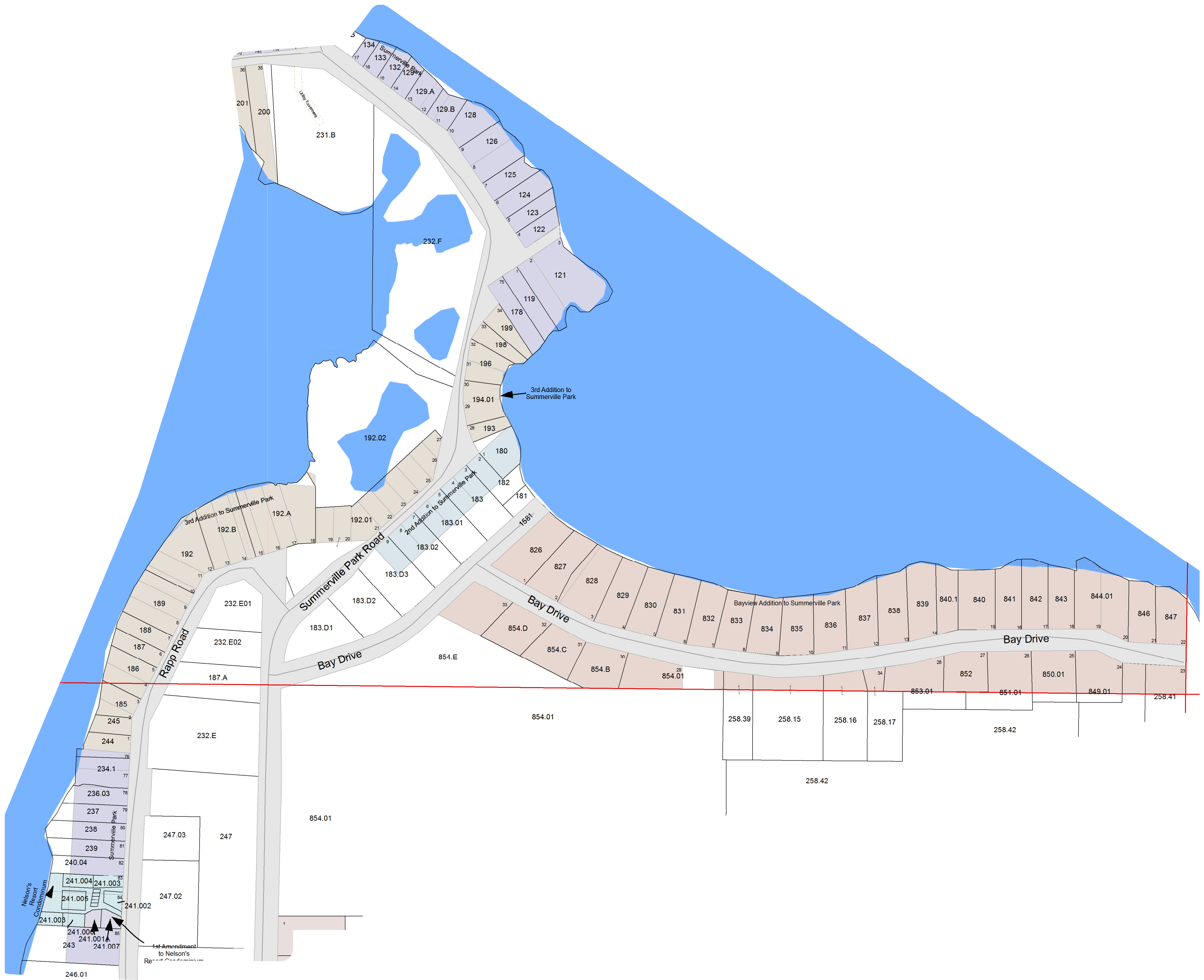


5	4	3	2	1
8	9	10	11	12
17	16	15	14	13
20	21	22	23	24
29	28	27	26	25
32	33	34	35	36

SEE SECTION 05 TOWN OF LODI

SEE SECTIONS 5 & 8 TOWN OF LODI

SEE SECTION 04 TOWN OF LODI

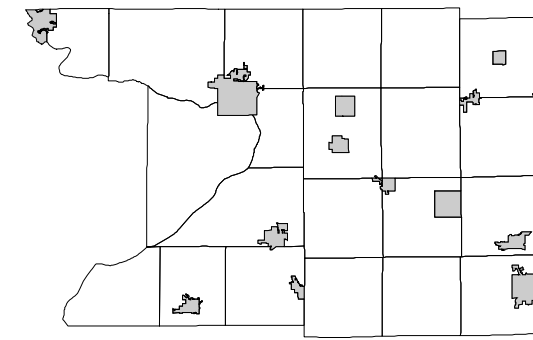


SEE SECTION 08 TOWN OF LODI

TOWN OF LODI

SECTION 8 T10N R8E

1 inch = 400 feet 1:4,800

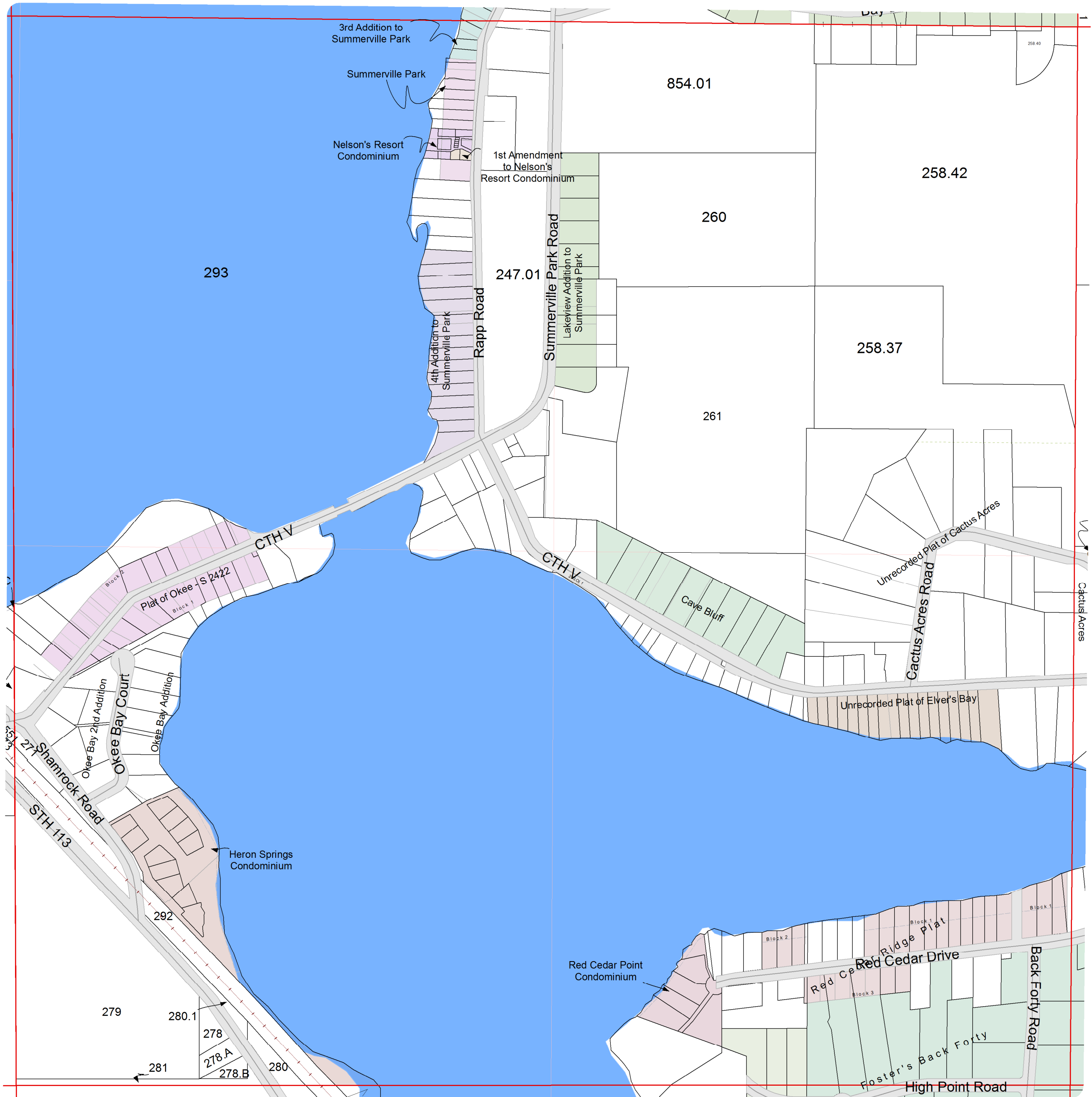


5	4	3	2	1
8	9	10	11	12
17	16	15	14	13
20	21	22	23	24
29	28	27	26	25
32	33	34	35	36

SEE SECTION 5 TOWN OF LODI

SEE SECTION 07 TOWN OF WEST POINT

SEE SECTION 09 TOWN OF LODI

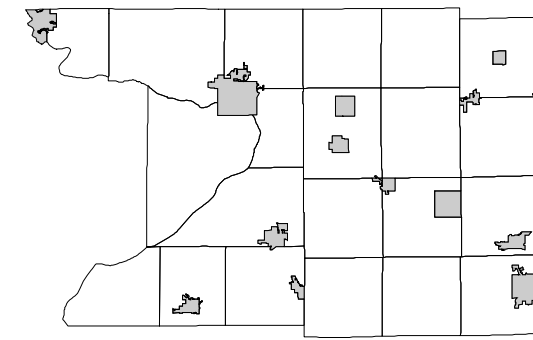


SEE SECTION 17 TOWN OF LODI

TOWN OF LODI

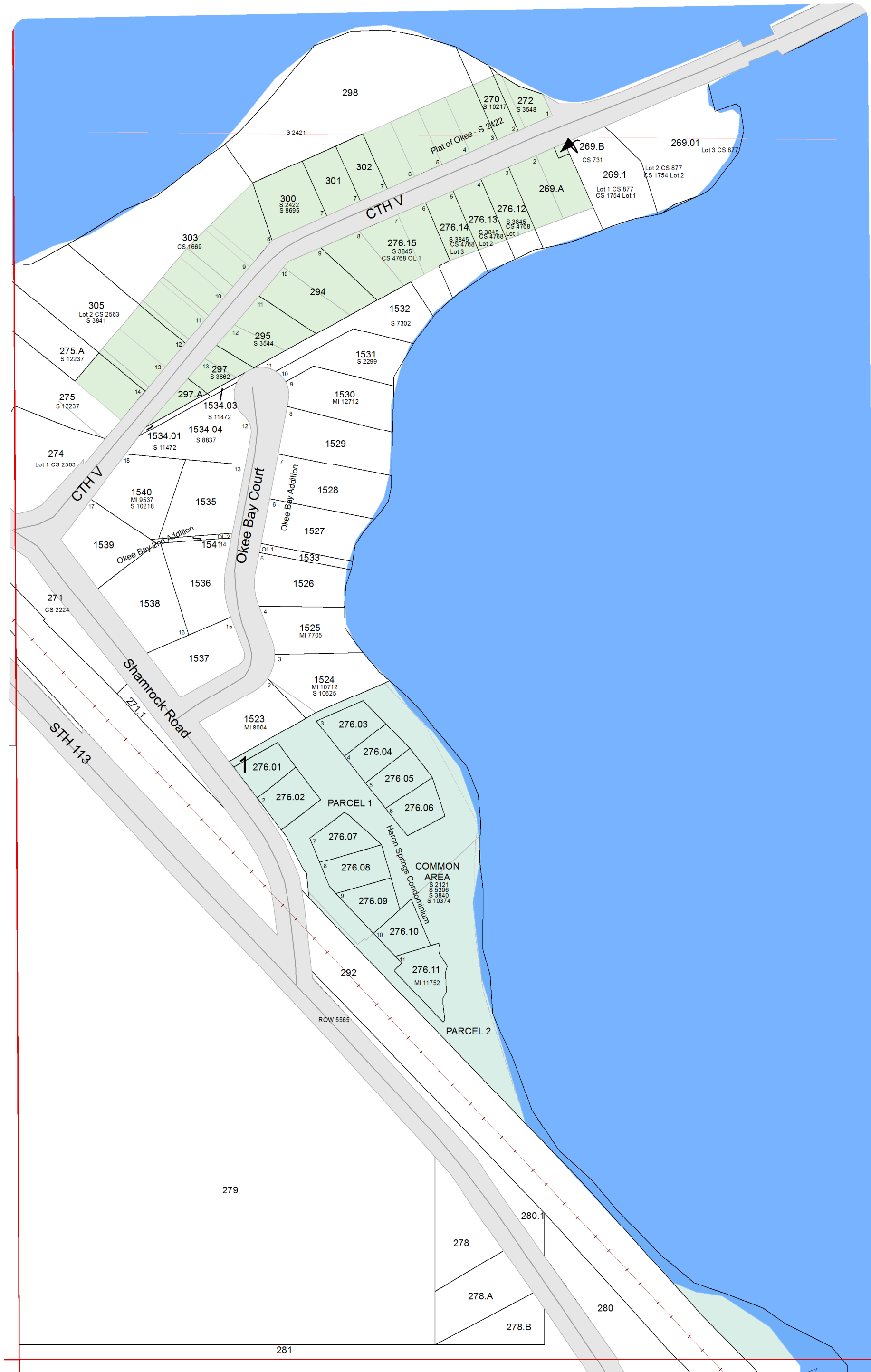
SECTION 8 T10N R8E

1 inch = 200 feet 1:2,400



5	4	3	2	1
8	9	10	11	12
17	16	15	14	13
20	21	22	23	24
29	28	27	26	25
32	33	34	35	36

SEE SECTION 08 TOWN OF LODI



SEE SECTION 07 TOWN OF WEST POINT

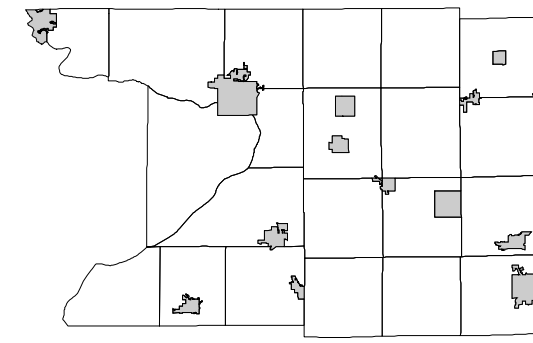
SEE SECTION 08 TOWN OF LODI

SEE SECTION 17 TOWN OF LODI

TOWN OF LODI

SECTION 8 T10N R8E

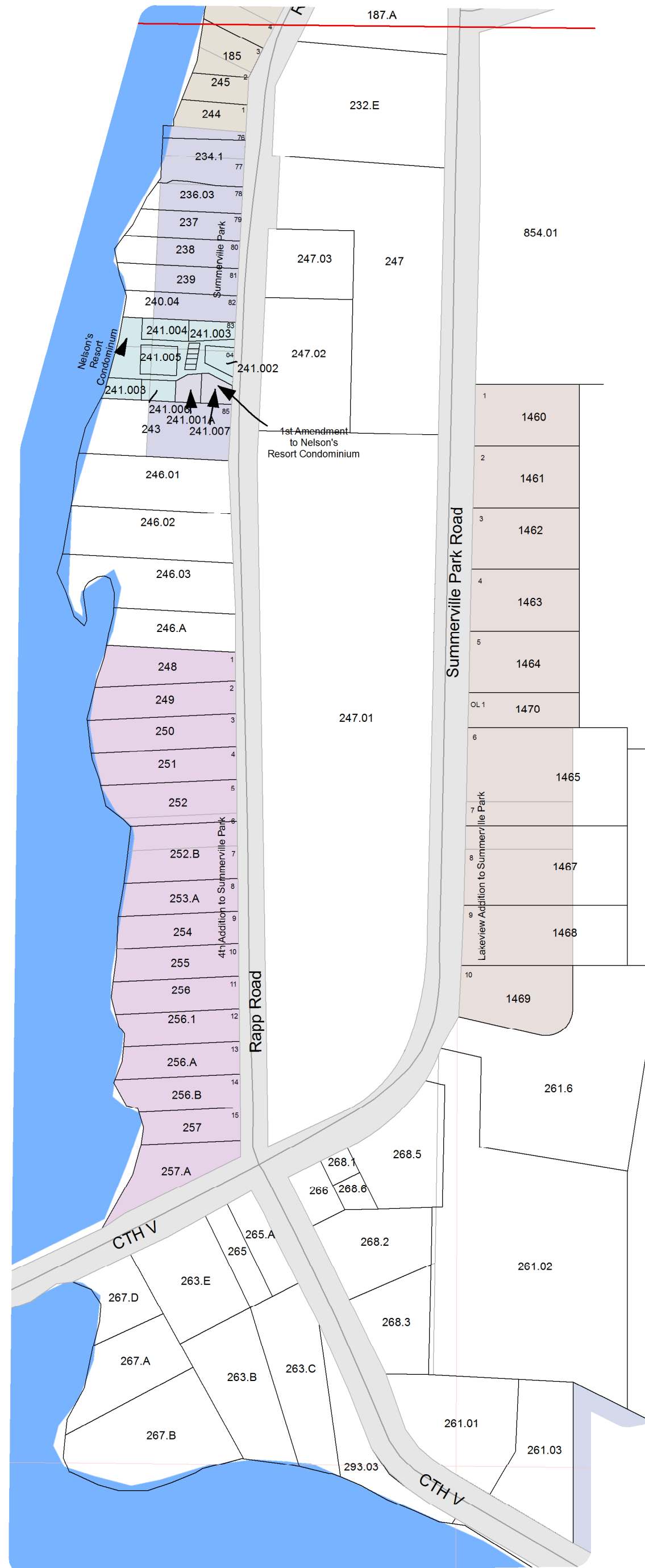
1 inch = 200 feet 1:2,400



5	4	3	2	1
8	9	10	11	12
17	16	15	14	13
20	21	22	23	24
29	28	27	26	25
32	33	34	35	36

SEE SECTION 05 & 08 - DETAIL TOWN OF LODI

SEE SECTION 08 TOWN OF LODI



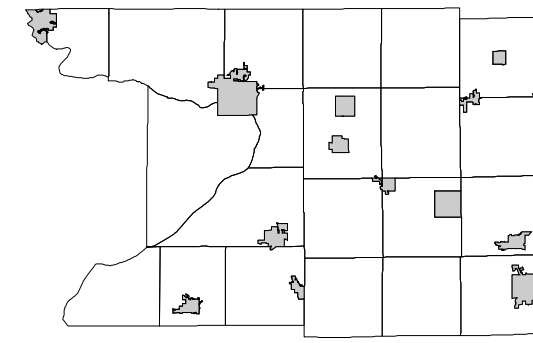
SEE SECTION 08 TOWN OF LODI

SEE SECTION 08 TOWN OF LODI

TOWN OF LODI

SECTION 8 T10N R8E

1 inch = 200 feet 1:2,400



5	4	3	2	1
8	9	10	11	12
17	16	15	14	13
20	21	22	23	24
29	28	27	26	25
32	33	34	35	36

SEE SECTION 08 TOWN OF LODI

SEE SECTION 08 TOWN OF LODI



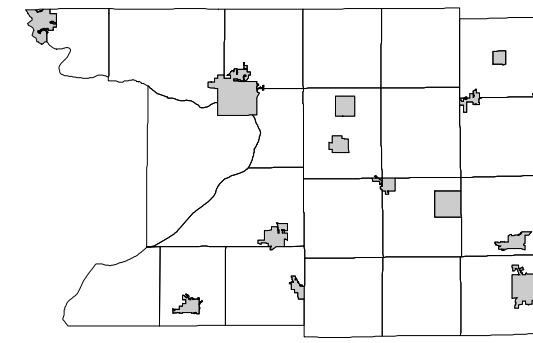
SEE SECTION 09 TOWN OF LODI

SEE SECTION 08 TOWN OF LODI

TOWN OF LODI

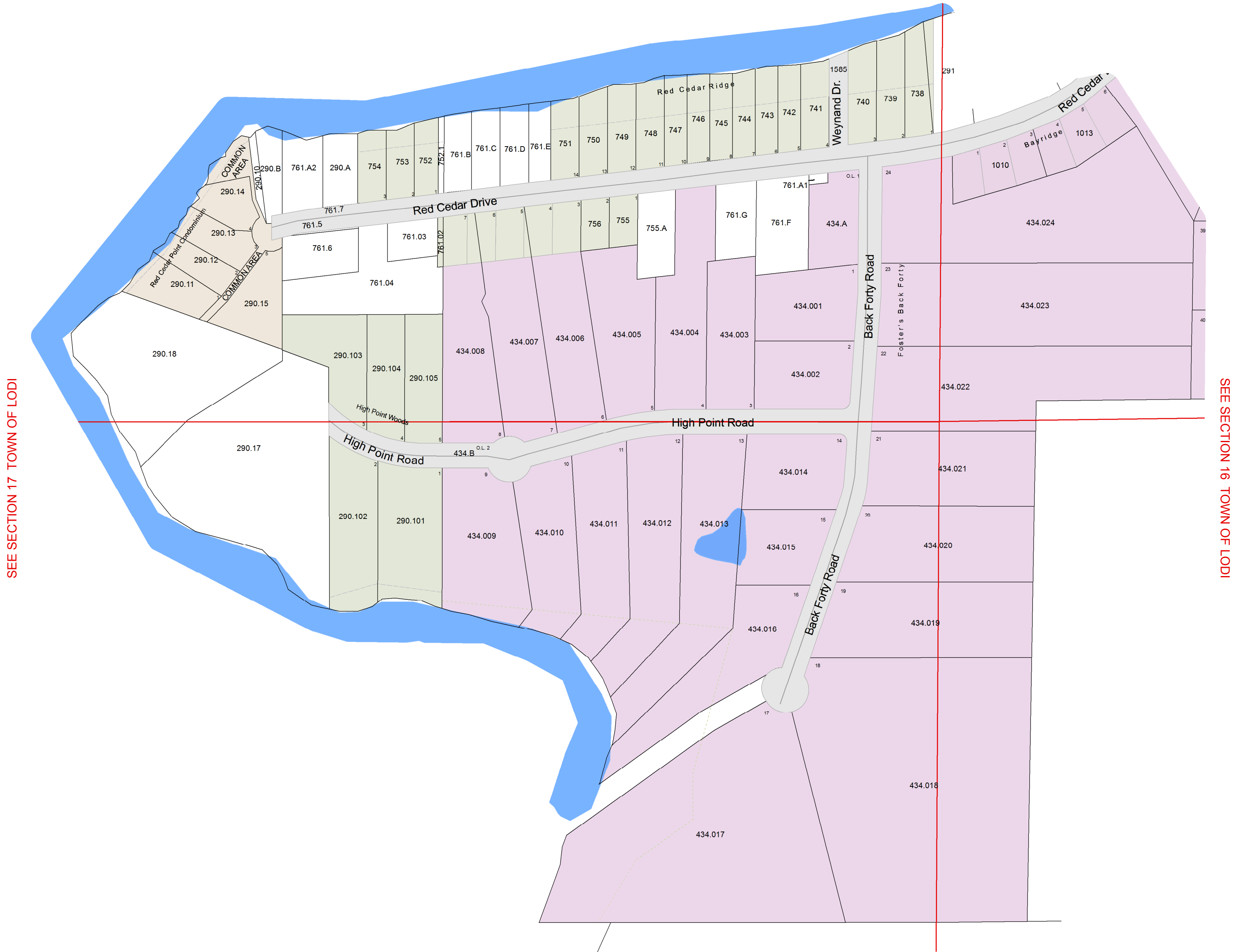
SECTION 17 T10N R8E

1 inch = 200 feet 1:2,400



5	4	3	2	1
8	9	10	11	12
17	16	15	14	13
20	21	22	23	24
29	28	27	26	25
32	33	34	35	36

SEE SECTION 08 TOWN OF LODI



SEE SECTION 17 TOWN OF LODI

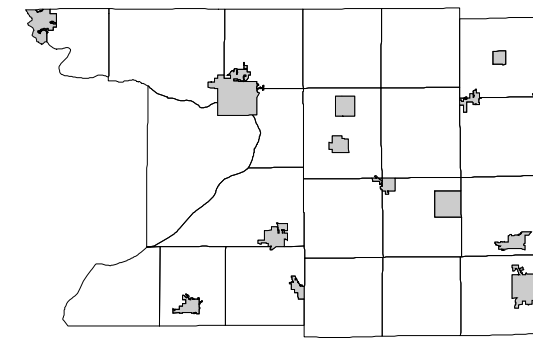
SEE SECTION 16 TOWN OF LODI

SEE SECTION 17 TOWN OF LODI

TOWN OF LODI

SECTION 9 T10N R8E

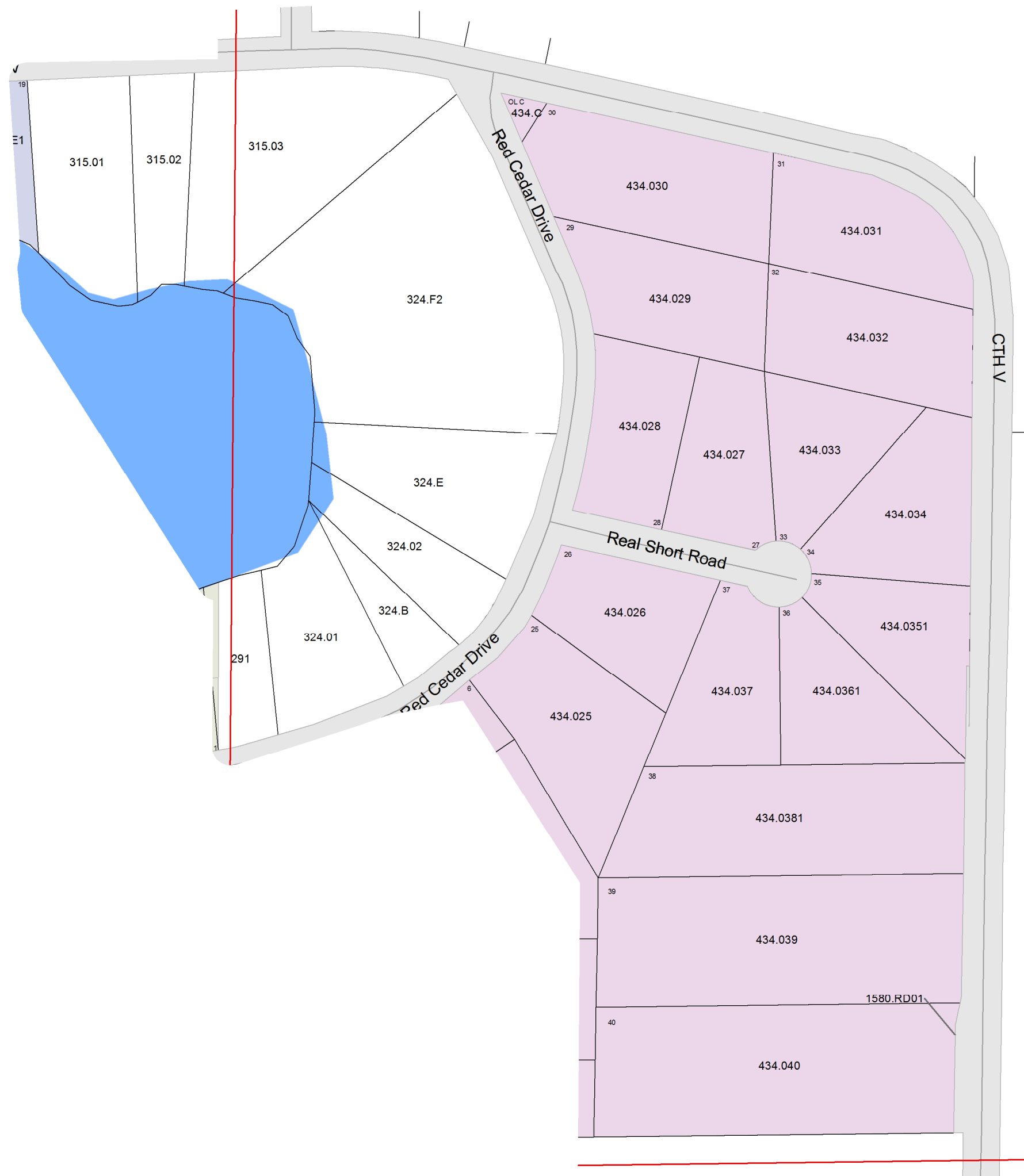
1 inch = 200 feet 1:2,400



5	4	3	2	1
8	9	10	11	12
17	16	15	14	13
20	21	22	23	24
29	28	27	26	25
32	33	34	35	36

SEE SECTION 08 TOWN OF LODI

SEE SECTION 08, 09, 16, & 17 - DETAIL TOWN OF LODI



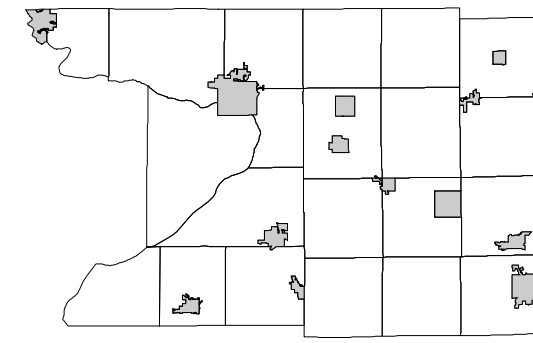
SEE SECTION 09 TOWN OF LODI

SEE SECTION 16 TOWN OF LODI

TOWN OF LODI

SECTION 9 T10N R8E

1 inch = 400 feet 1:4,800

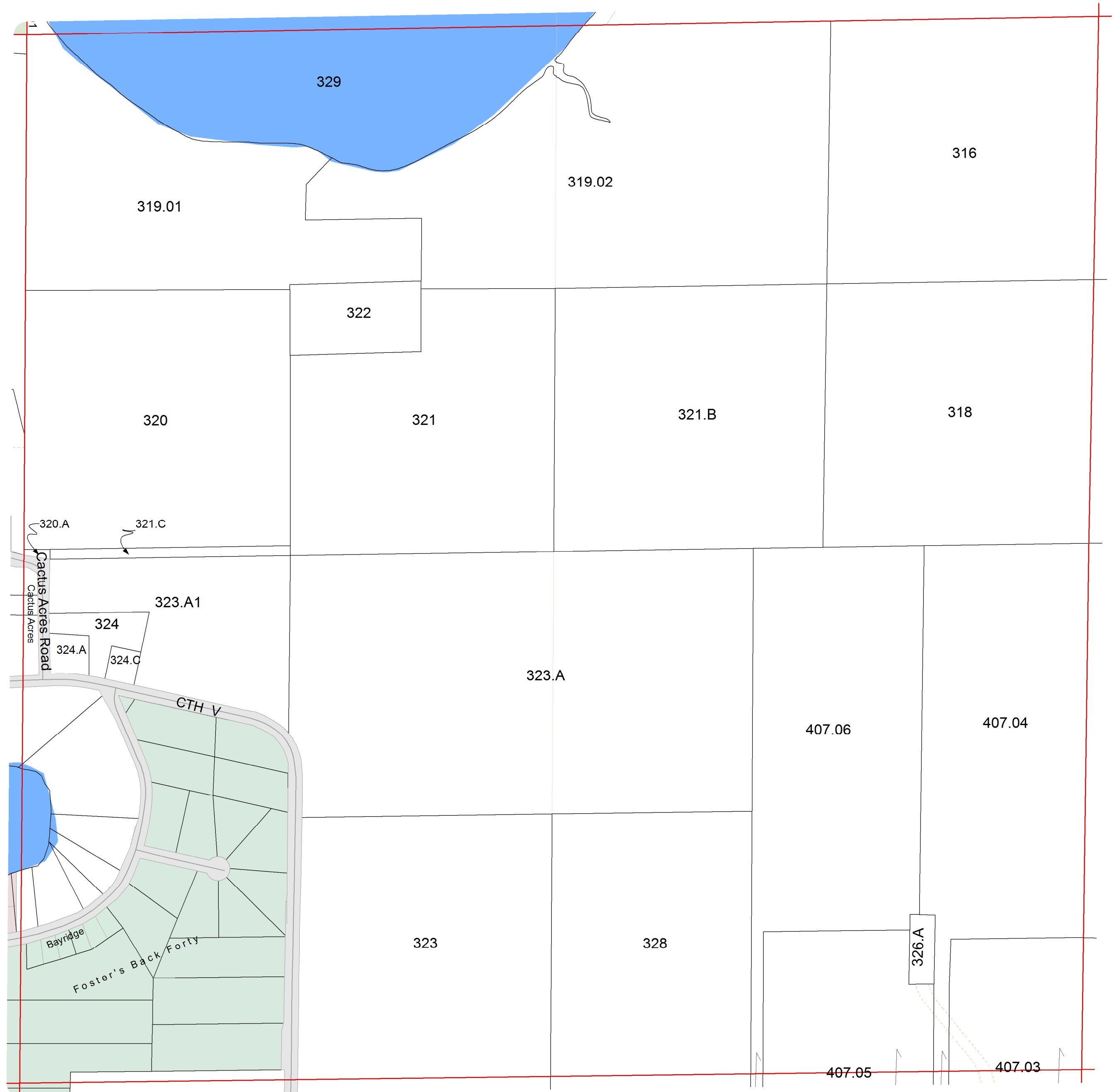


5	4	3	2	1
8	9	10	11	12
17	16	15	14	13
20	21	22	23	24
29	28	27	26	25
32	33	34	35	36

SEE SECTION 04 TOWN OF LODI

SEE SECTION 08 TOWN OF LODI

SEE SECTION 10 TOWN OF LODI

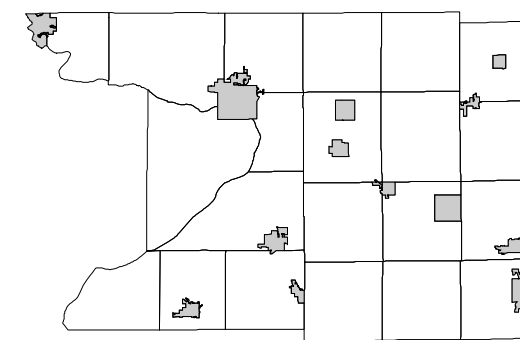


SEE SECTION 16 TOWN OF LODI

TOWN OF LODI

SECTION 10 T10N R8E

1 inch = 400 feet 1:4,800



5	4	3	2	1
8	9	10	11	12
17	16	15	14	13
20	21	22	23	24
29	28	27	26	25
32	33	34	35	36

SEE SECTION 03 TOWN OF LODI

SEE SECTION 09 TOWN OF LODI

SEE SECTION 11 TOWN OF LODI

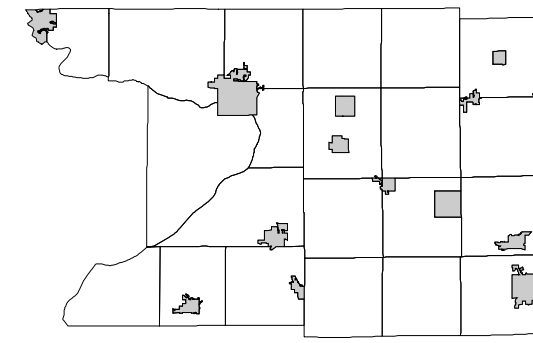


SEE SECTION 15 TOWN OF LODI

TOWN OF LODI

SECTION 11 T10N R8E

1 inch = 400 feet 1:4,800



5	4	3	2	1
8	9	10	11	12
17	16	15	14	13
20	21	22	23	24
29	28	27	26	25
32	33	34	35	36

SEE SECTION 02 TOWN OF LODI



SEE SECTION 10 TOWN OF LODI

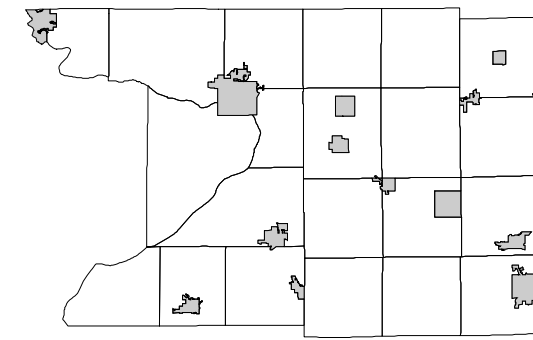
SEE SECTION 12 TOWN OF LODI

SEE SECTION 14 TOWN OF LODI

TOWN OF LODI

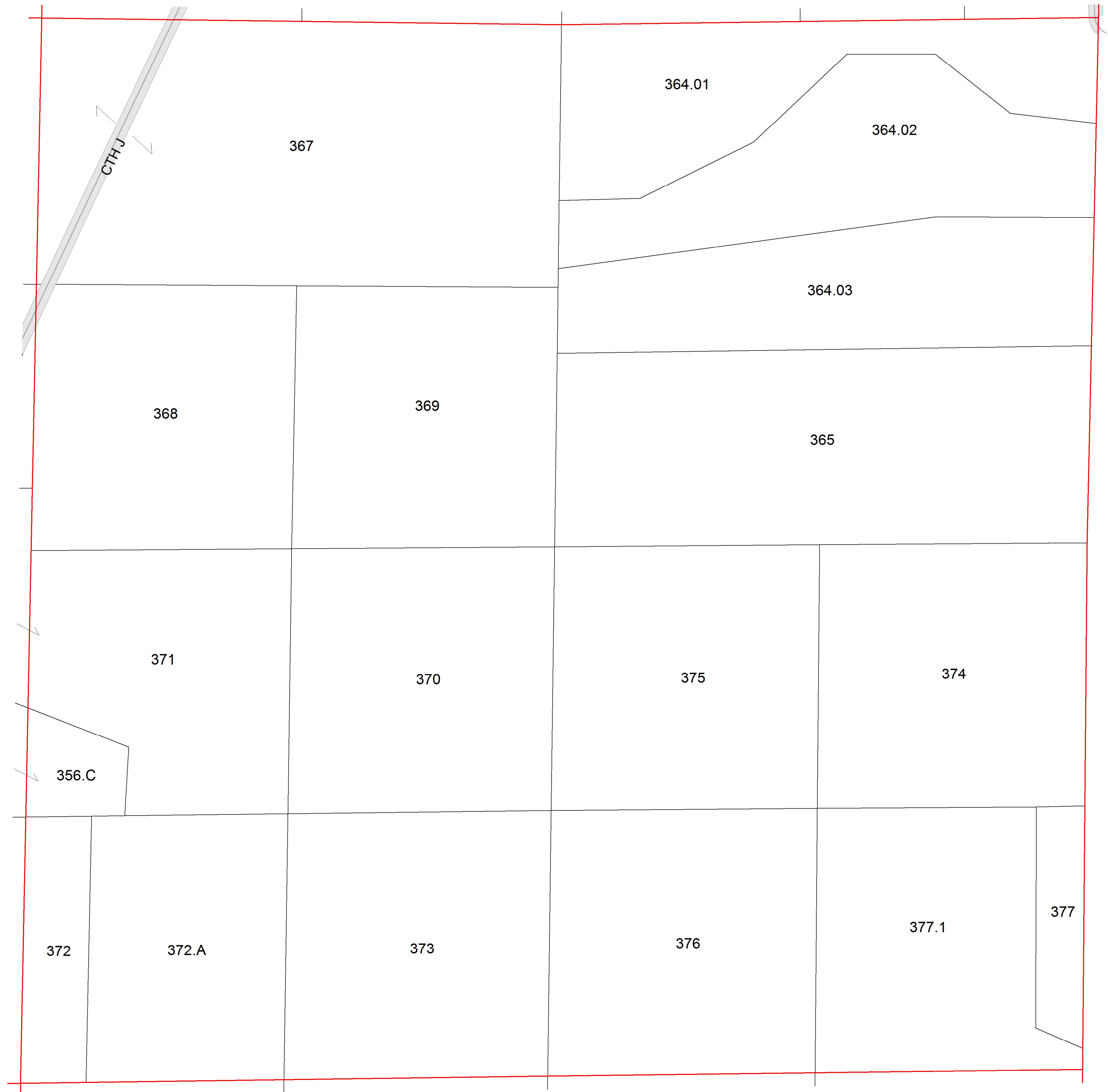
SECTION 12 T10N R8E

1 inch = 400 feet 1:4,800



5	4	3	2	1
8	9	10	11	12
17	16	15	14	13
20	21	22	23	24
29	28	27	26	25
32	33	34	35	36

SEE SECTION 01 TOWN OF LODI



SEE SECTION 11 TOWN OF LODI

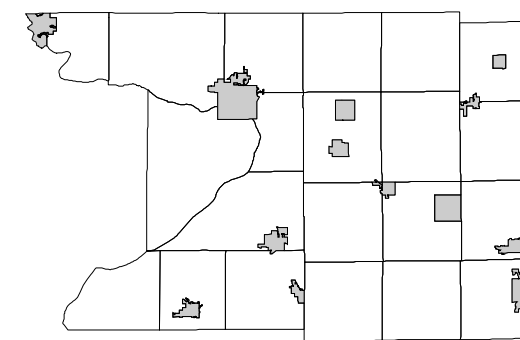
SEE SECTION 07 TOWN OF ARLINGTON

SEE SECTION 13 TOWN OF LODI

TOWN OF LODI

SECTION 13 T10N R8E

1 inch = 400 feet 1:4,800



5	4	3	2	1
8	9	10	11	12
17	16	15	14	13
20	21	22	23	24
29	28	27	26	25
32	33	34	35	36

SEE SECTION 12 TOWN OF LODI



SEE SECTION 14 TOWN OF LODI

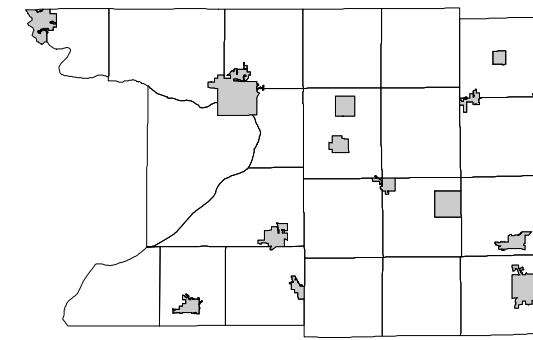
SEE SECTION 18 TOWN OF ARLINGTON

SEE SECTION 24 TOWN OF LODI

TOWN OF LODI

SECTION 14 T10N R8E

1 inch = 400 feet 1:4,800



5	4	3	2	1
8	9	10	11	12
17	16	15	14	13
20	21	22	23	24
29	28	27	26	25
32	33	34	35	36

SEE SECTION 11 TOWN OF LODI



SEE SECTION 15 TOWN OF LODI

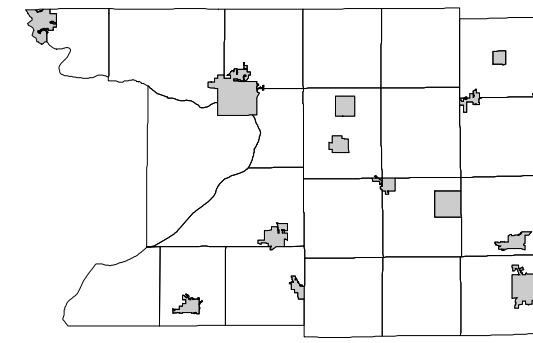
SEE SECTION 13 TOWN OF LODI

SEE SECTION 23 TOWN OF LODI

TOWN OF LODI

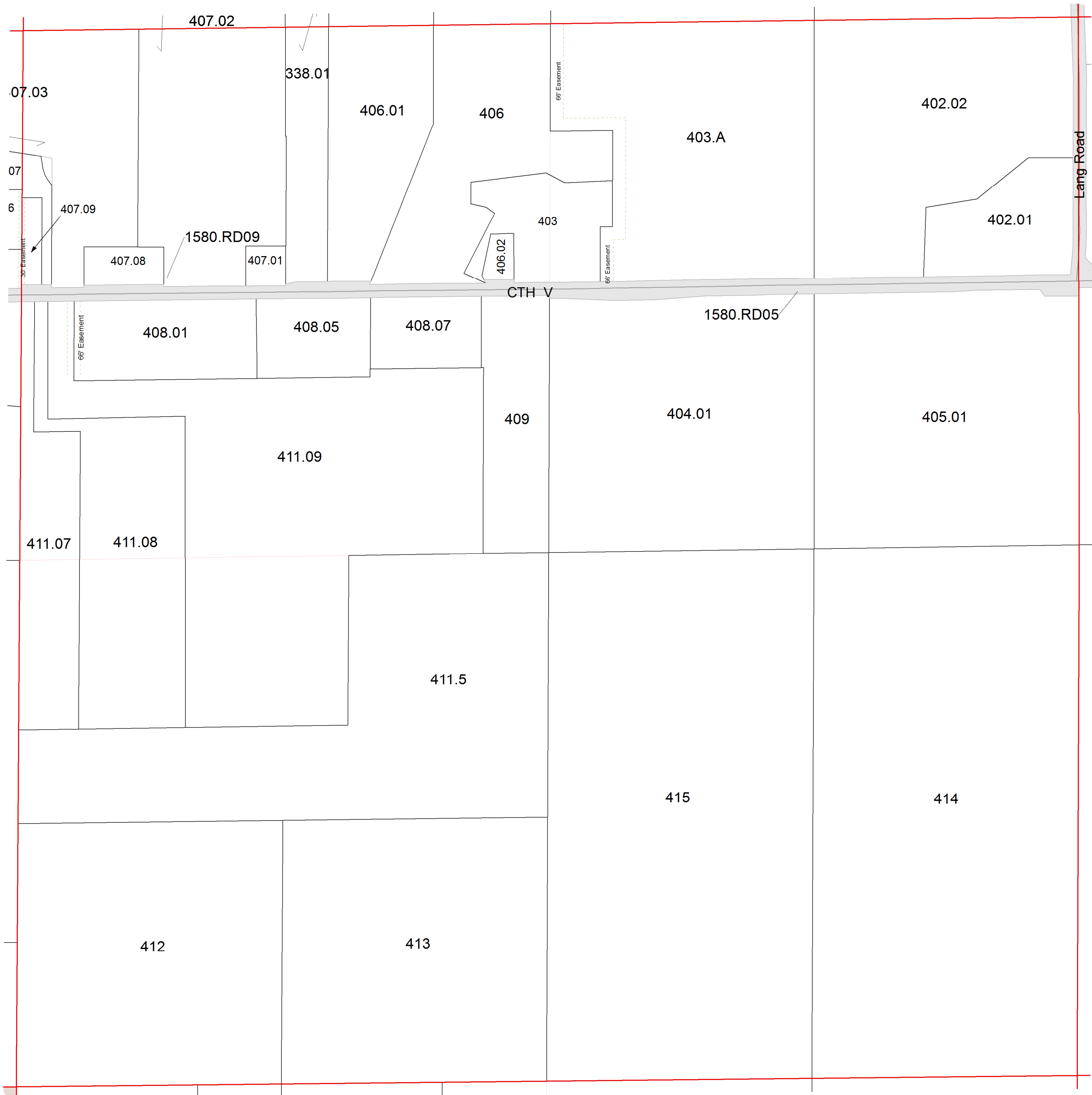
SECTION 15 T10N R8E

1 inch = 400 feet 1:4,800



5	4	3	2	1
8	9	10	11	12
17	16	15	14	13
20	21	22	23	24
29	28	27	26	25
32	33	34	35	36

SEE SECTION 10 TOWN OF LODI



SEE SECTION 16 TOWN OF LODI

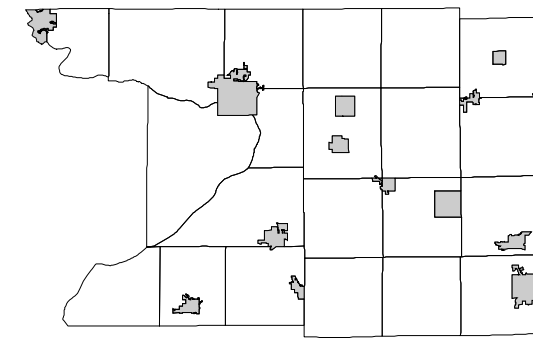
SEE SECTION 14 TOWN OF LODI

SEE SECTION 22 TOWN OF LODI

TOWN OF LODI

SECTION 16 T10N R8E

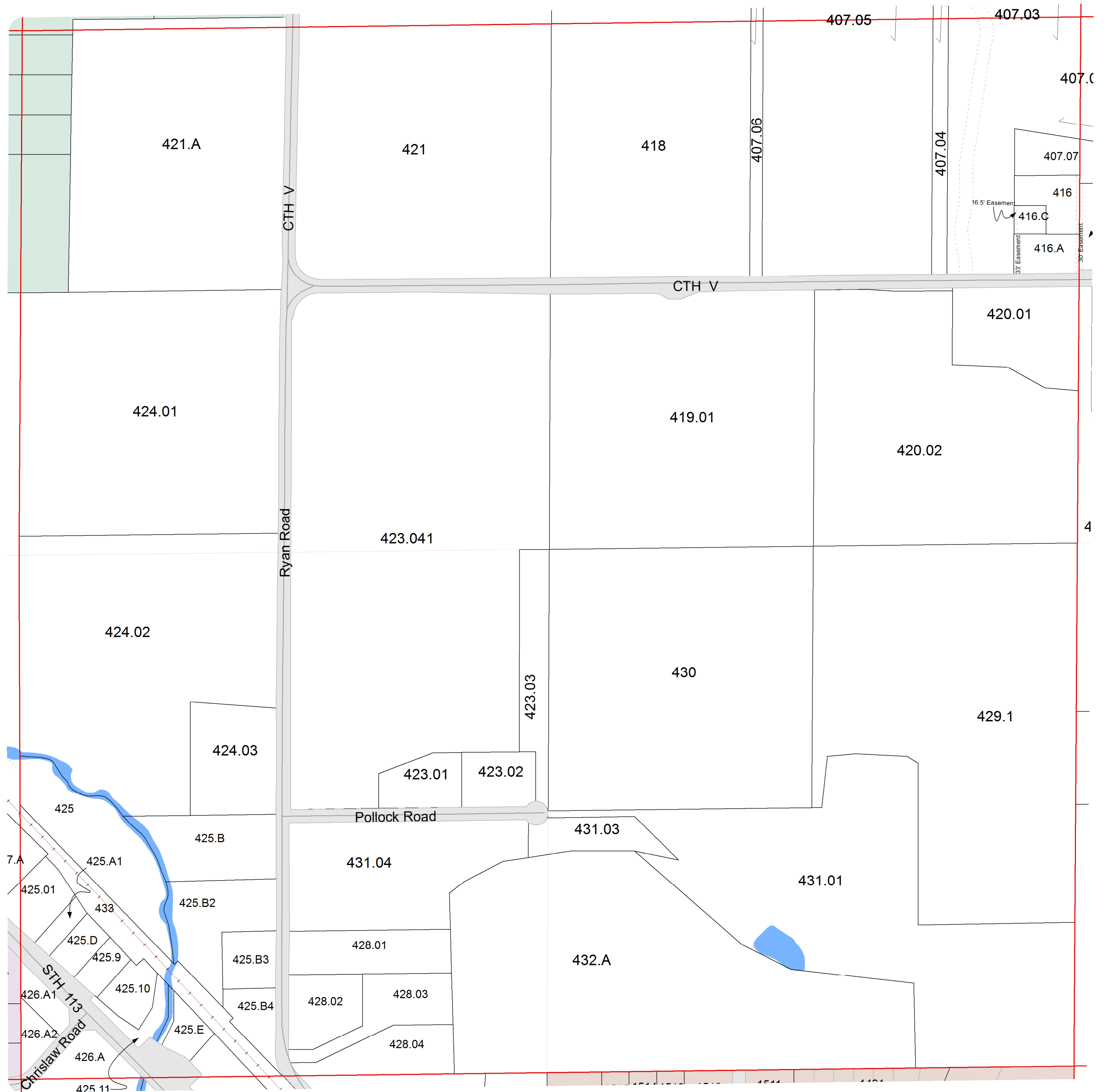
1 inch = 400 feet 1:4,800



5	4	3	2	1
8	9	10	11	12
17	16	15	14	13
20	21	22	23	24
29	28	27	26	25
32	33	34	35	36

SEE SECTION 09 TOWN OF LODI

SEE SECTION 17 TOWN OF LODI



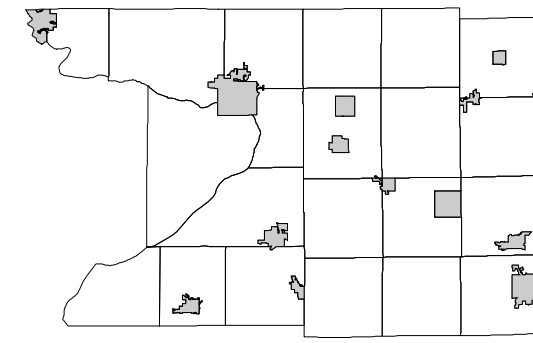
SEE SECTION 15 TOWN OF LODI

SEE SECTION 21 TOWN OF LODI

TOWN OF LODI

SECTION 17 T10N R8E

1 inch = 400 feet 1:4,800

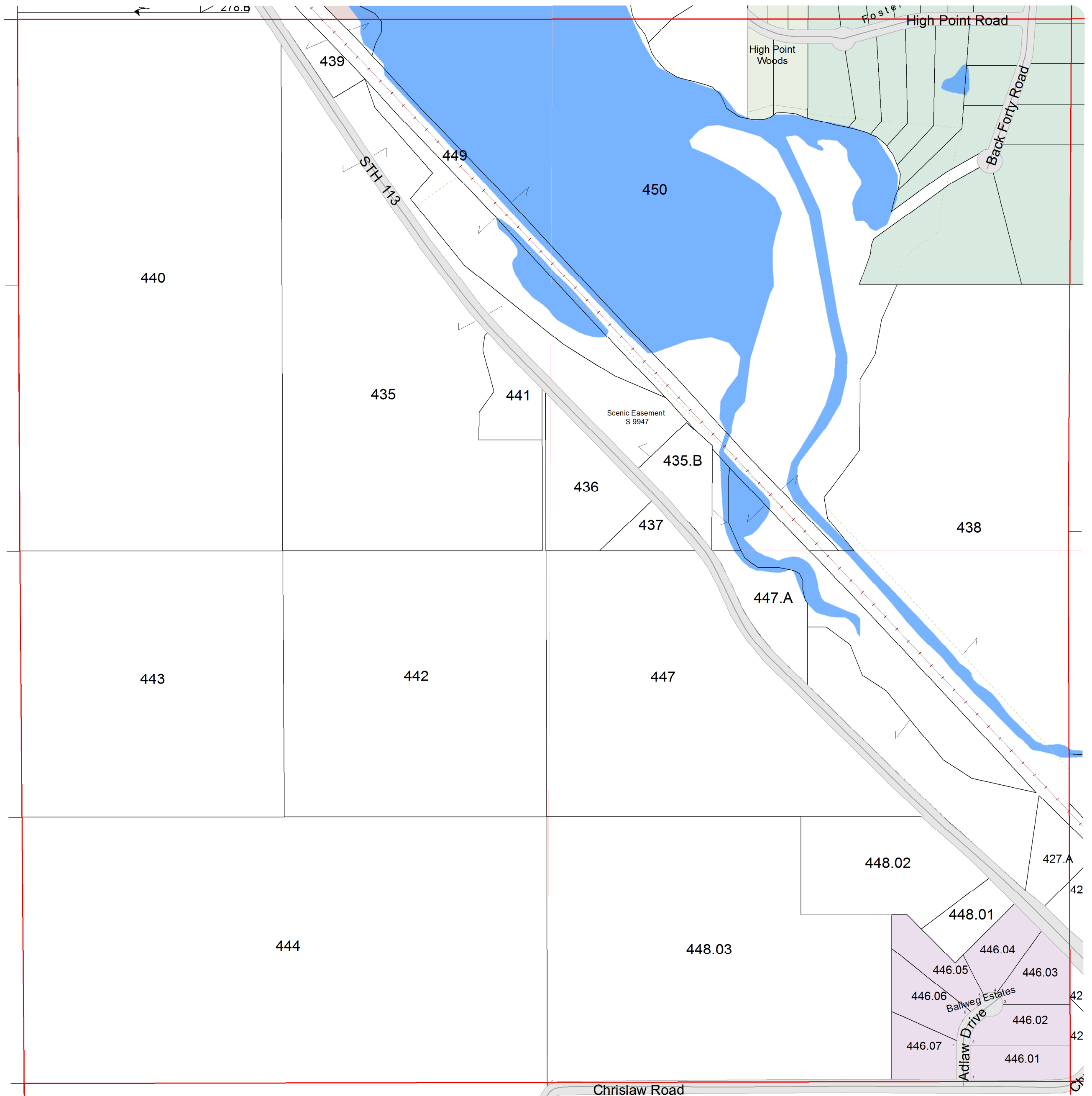


5	4	3	2	1
8	9	10	11	12
17	16	15	14	13
20	21	22	23	24
29	28	27	26	25
32	33	34	35	36

SEE SECTION 08 TOWN OF LODI

SEE SECTION 18 TOWN OF WEST POINT

SEE SECTION 16 TOWN OF LODI

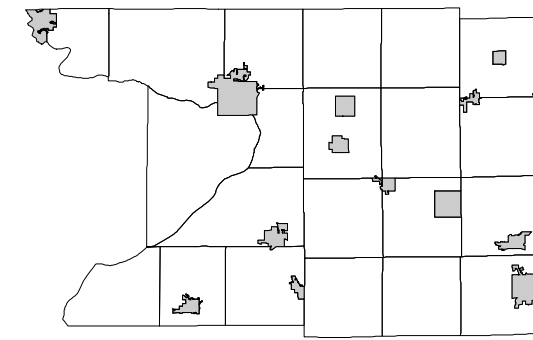


SEE SECTION 20 TOWN OF LODI

TOWN OF LODI

SECTION 20 T10N R8E

1 inch = 400 feet 1:4,800



5	4	3	2	1
8	9	10	11	12
17	16	15	14	13
20	21	22	23	24
29	28	27	26	25
32	33	34	35	36

SEE SECTION 17 TOWN OF LODI

SEE SECTION 19 TOWN OF WEST POINT

SEE SECTION 21 TOWN OF LODI

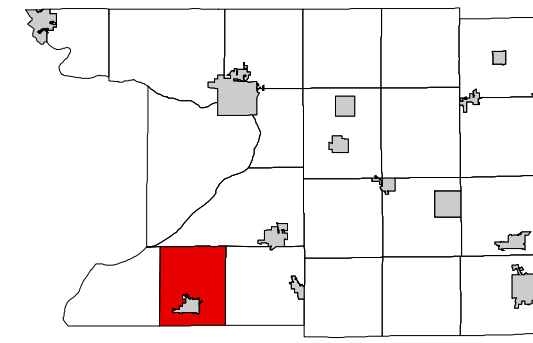


SEE SECTION 29 TOWN OF LODI

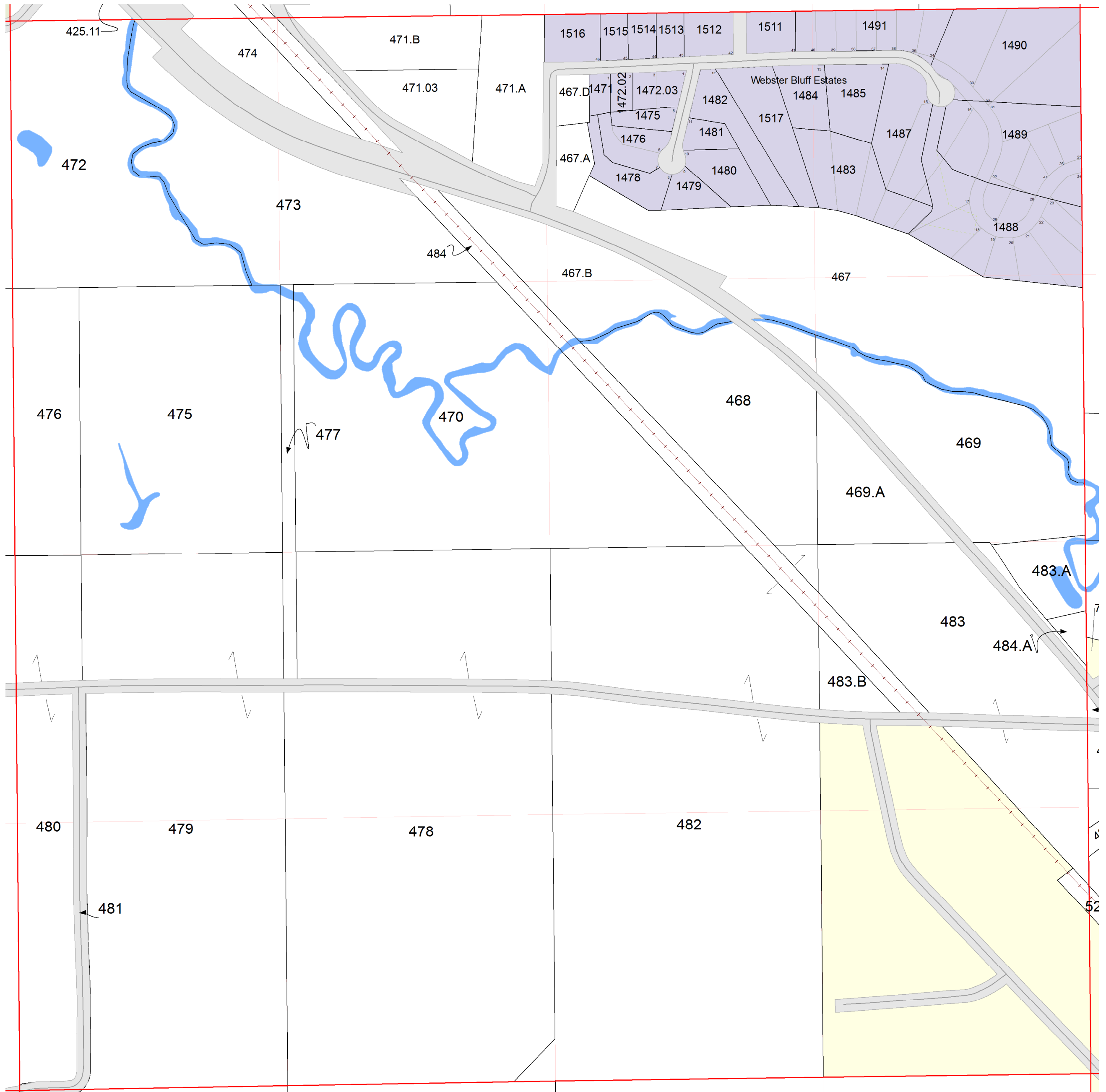
TOWN OF LODI

Town 10 North Range 8 East

1 inch = 400 feet 1:4,800



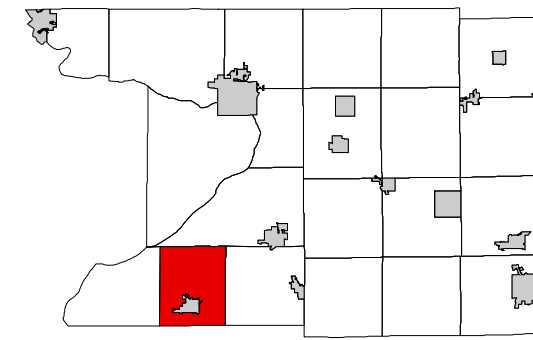
65	4	3	2	1
78	9	10	11	12
17	16	15	14	13
20	21	22	23	24
29	28	27	26	25
32	33	34	35	36



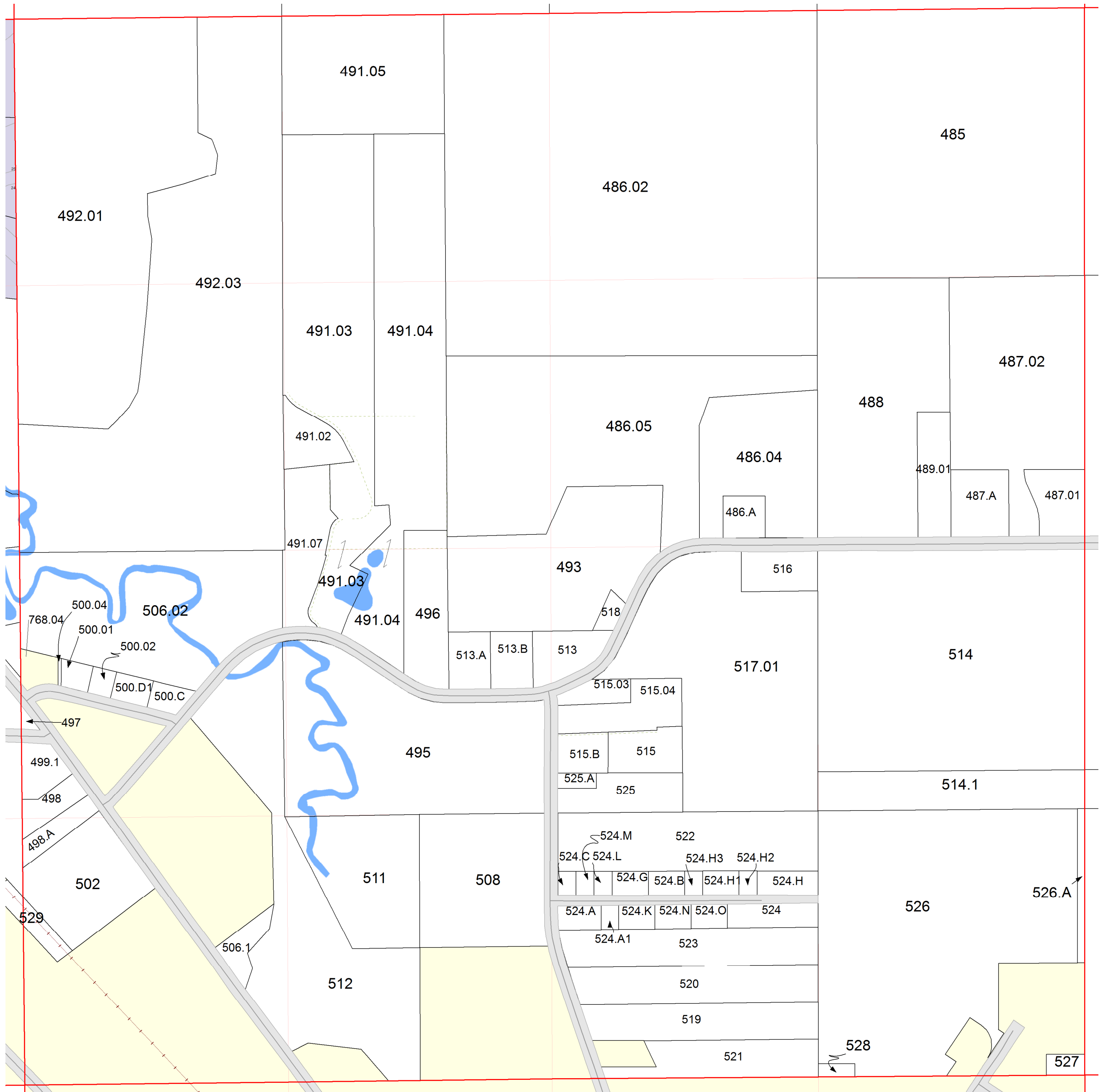
TOWN OF LODI

Town 10 North Range 8 East

1 inch = 400 feet 1:4,800



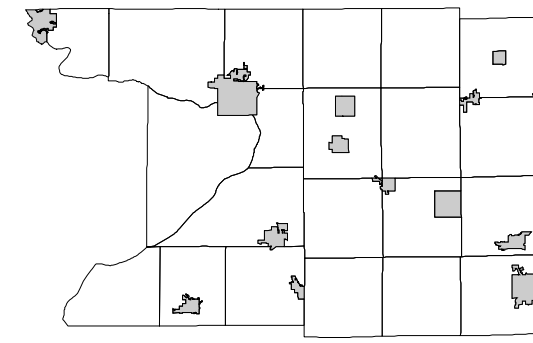
6	5	4	3	2	1
7	8	9	10	11	12
17	16	15	14	13	
20	21	22	23	24	
29	28	27	26	25	
32	33	34	35	36	



TOWN OF LODI

SECTION 23 T10N R8E

1 inch = 400 feet 1:4,800

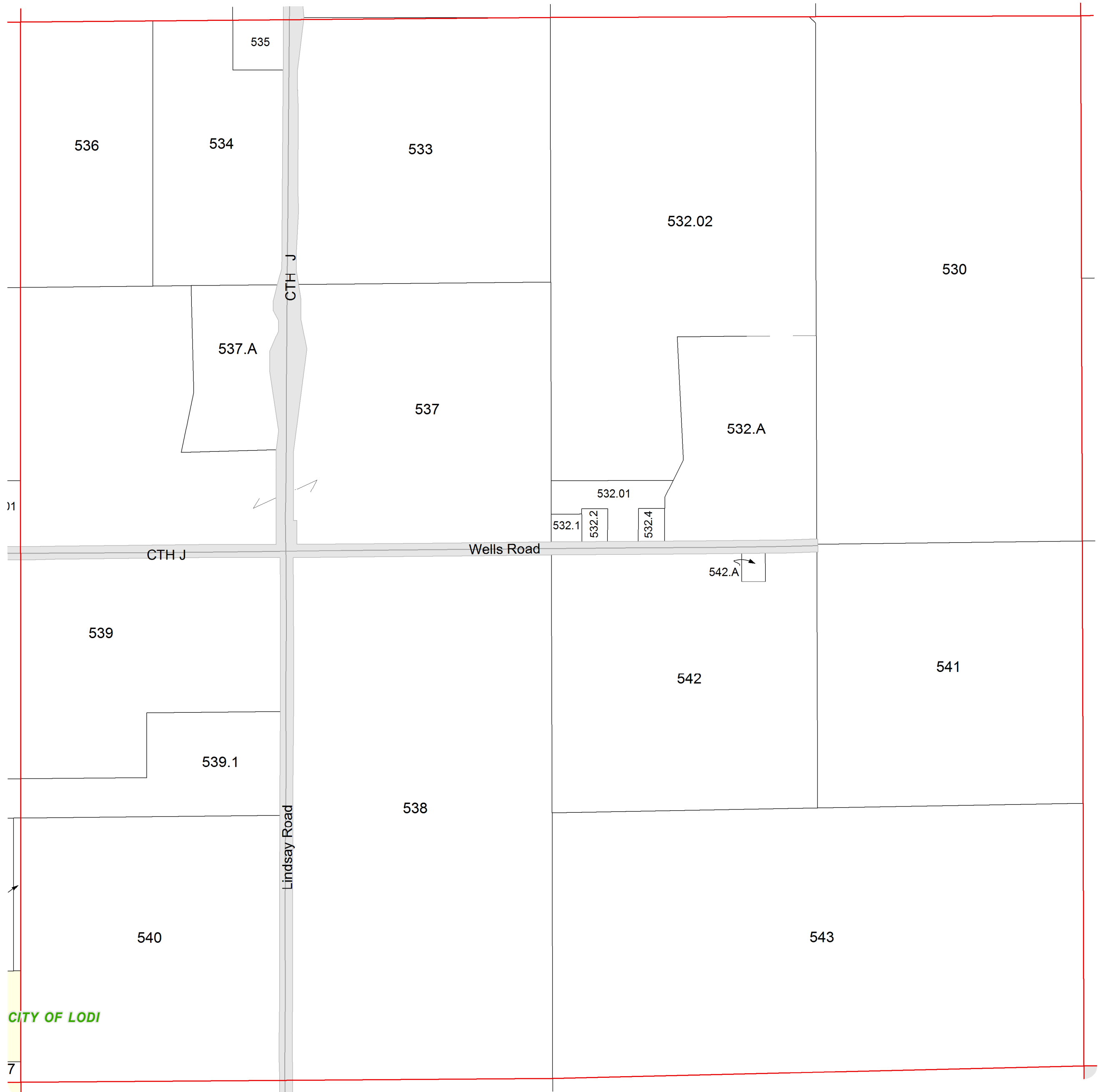


5	4	3	2	1
8	9	10	11	12
17	16	15	14	13
20	21	22	23	24
29	28	27	26	25
32	33	34	35	36

SEE SECTION 14 TOWN OF LODI

SEE SECTION 22 TOWN OF LODI

SEE SECTION 24 TOWN OF LODI

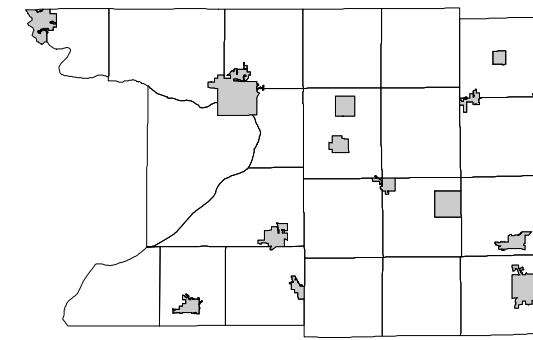


SEE SECTION 26 TOWN OF LODI

TOWN OF LODI

SECTION 24 T10N R8E

1 inch = 400 feet 1:4,800



5	4	3	2	1
8	9	10	11	12
17	16	15	14	13
20	21	22	23	24
29	28	27	26	25
32	33	34	35	36

SEE SECTION 13 TOWN OF LODI

SEE SECTION 23 TOWN OF LODI



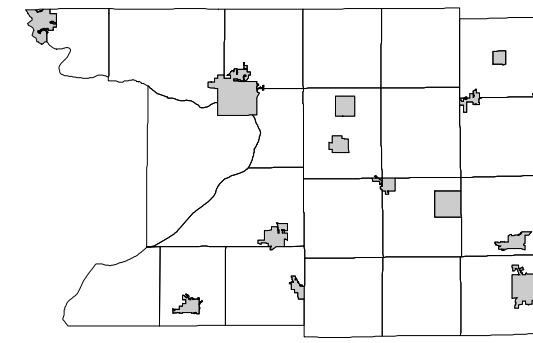
SEE SECTION 19 TOWN OF ARLINGTON

SEE SECTION 25 TOWN OF LODI

TOWN OF LODI

SECTION 25 T10N R8E

1 inch = 400 feet 1:4,800



5	4	3	2	1
8	9	10	11	12
17	16	15	14	13
20	21	22	23	24
29	28	27	26	25
32	33	34	35	36

SEE SECTION 24 TOWN OF LODI

SEE SECTION 26 TOWN OF LODI

SEE SECTION 30 TOWN OF ARLINGTON

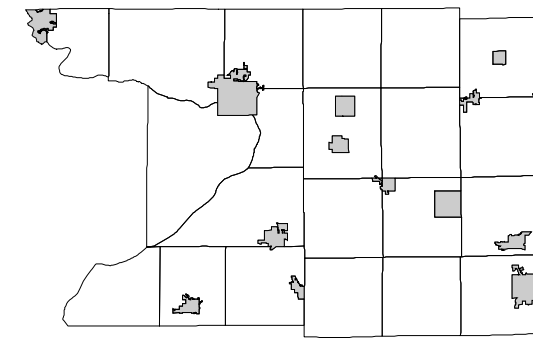


SEE SECTION 36 TOWN OF LODI

TOWN OF LODI

SECTION 26 T10N R8E

1 inch = 400 feet 1:4,800



5	4	3	2	1
8	9	10	11	12
17	16	15	14	13
20	21	22	23	24
29	28	27	26	25
32	33	34	35	36

SEE SECTION 23 TOWN OF LODI



SEE CITY OF LODI

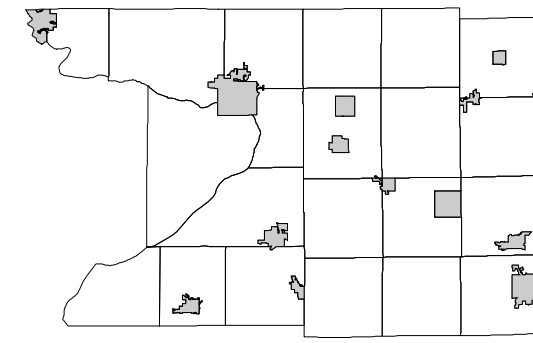
SEE SECTION 25 TOWN OF LODI

SEE SECTION 35 TOWN OF LODI

TOWN OF LODI

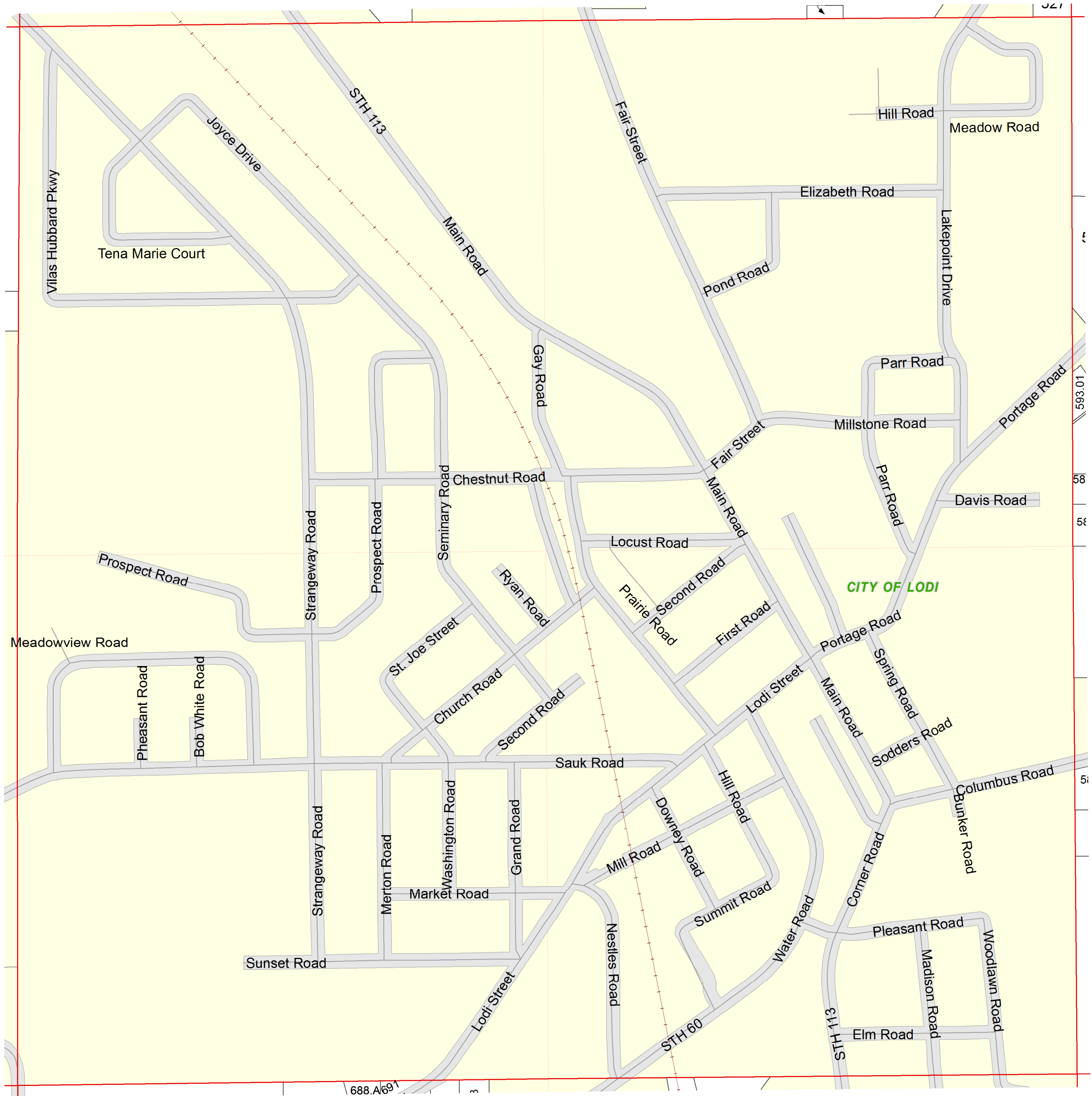
SECTION 27 T10N R8E

1 inch = 400 feet 1:4,800



5	4	3	2	1
8	9	10	11	12
17	16	15	14	13
20	21	22	23	24
29	28	27	26	25
32	33	34	35	36

SEE CITY OF LODI

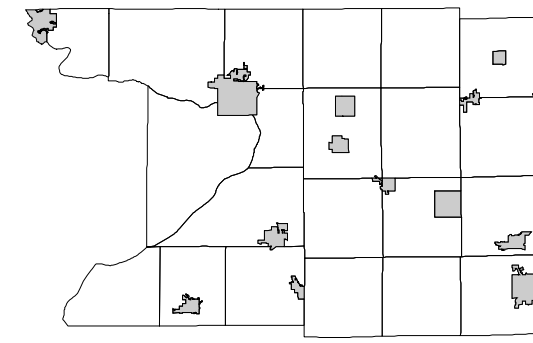


SEE CITY OF LODI

TOWN OF LODI

SECTION 28 T10N R8E

1 inch = 400 feet 1:4,800

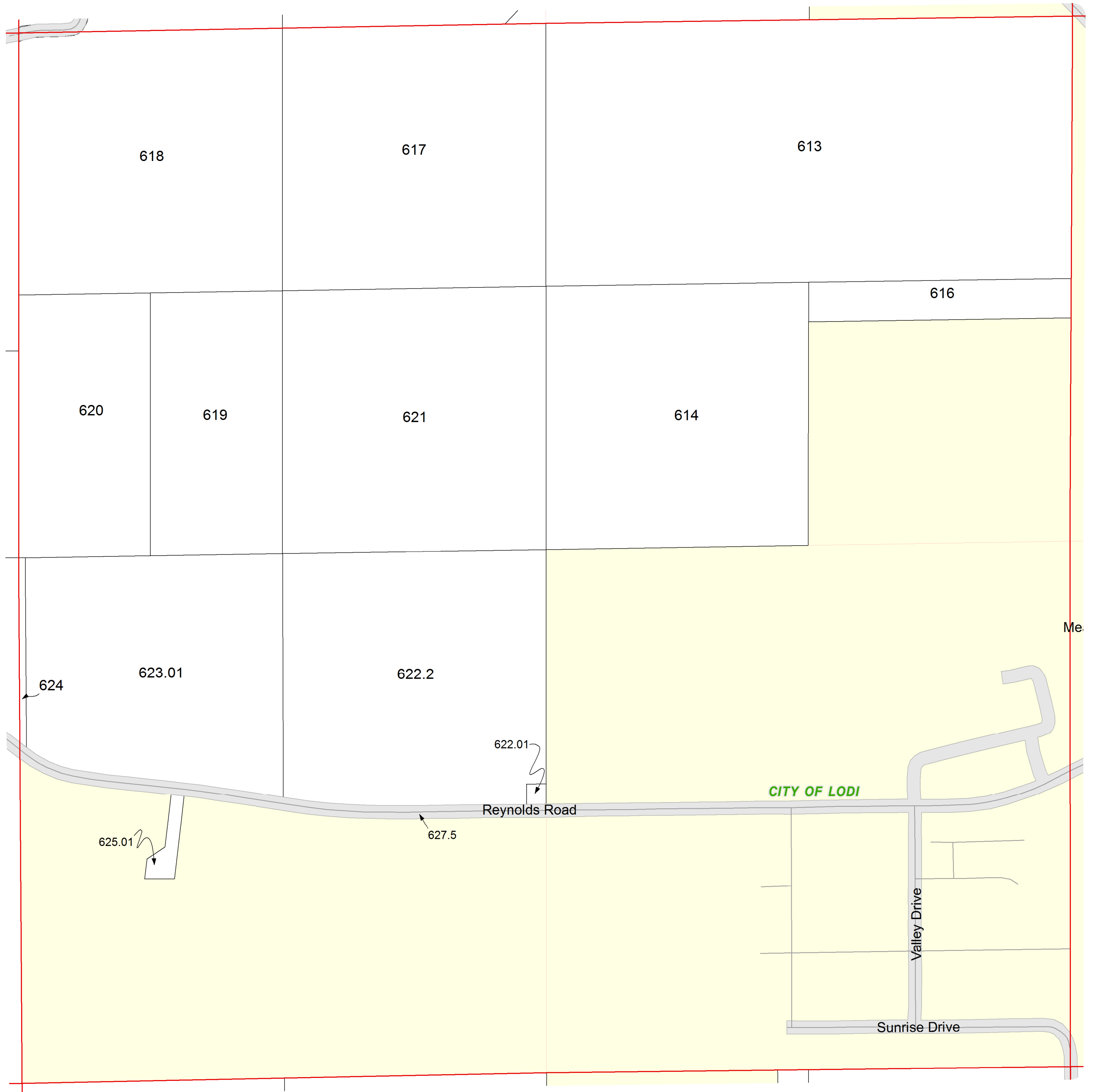


5	4	3	2	1
8	9	10	11	12
17	16	15	14	13
20	21	22	23	24
29	28	27	26	25
32	33	34	35	36

SEE SECTION 21 TOWN OF LODI

SEE SECTION 29 TOWN OF LODI

SEE CITY OF LODI

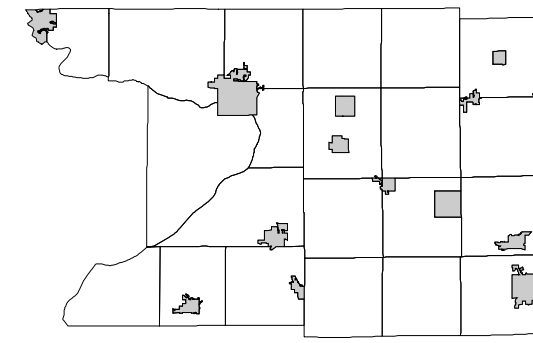


SEE SECTION 33 TOWN OF LODI

TOWN OF LODI

SECTION 29 T10N R8E

1 inch = 400 feet 1:4,800



5	4	3	2	1
8	9	10	11	12
17	16	15	14	13
20	21	22	23	24
29	28	27	26	25
32	33	34	35	36

SEE SECTION 20 TOWN OF LODI

SEE SECTION 30 TOWN OF WEST POINT

SEE SECTION 28 TOWN OF LODI

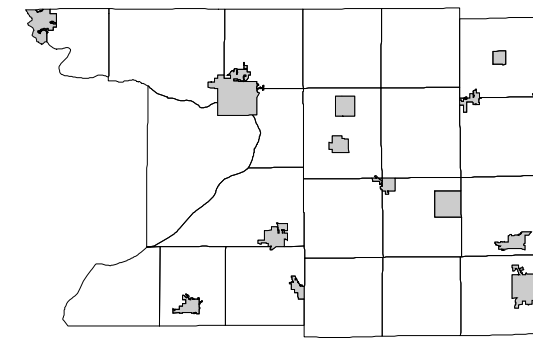


SEE SECTION 32 TOWN OF LODI

TOWN OF LODI

SECTION 32 T10N R8E

1 inch = 400 feet 1:4,800



5	4	3	2	1
8	9	10	11	12
17	16	15	14	13
20	21	22	23	24
29	28	27	26	25
32	33	34	35	36

SEE SECTION 29 TOWN OF LODI

SEE SECTION 31 TOWN OF WEST POINT

SEE SECTION 33 TOWN OF LODI

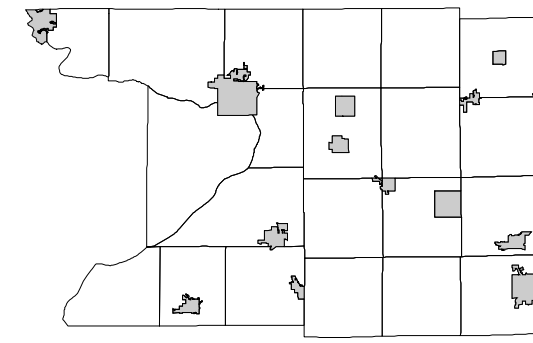


SEE DANE COUNTY

TOWN OF LODI

SECTION 33 T10N R8E

1 inch = 400 feet 1:4,800



5	4	3	2	1
8	9	10	11	12
17	16	15	14	13
20	21	22	23	24
29	28	27	26	25
32	33	34	35	36

SEE CITY OF LODI



SEE SECTION 32 TOWN OF LODI

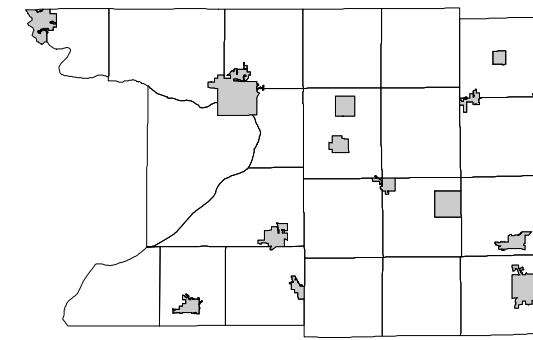
SEE SECTION 34 TOWN OF LODI

SEE DANE COUNTY

TOWN OF LODI

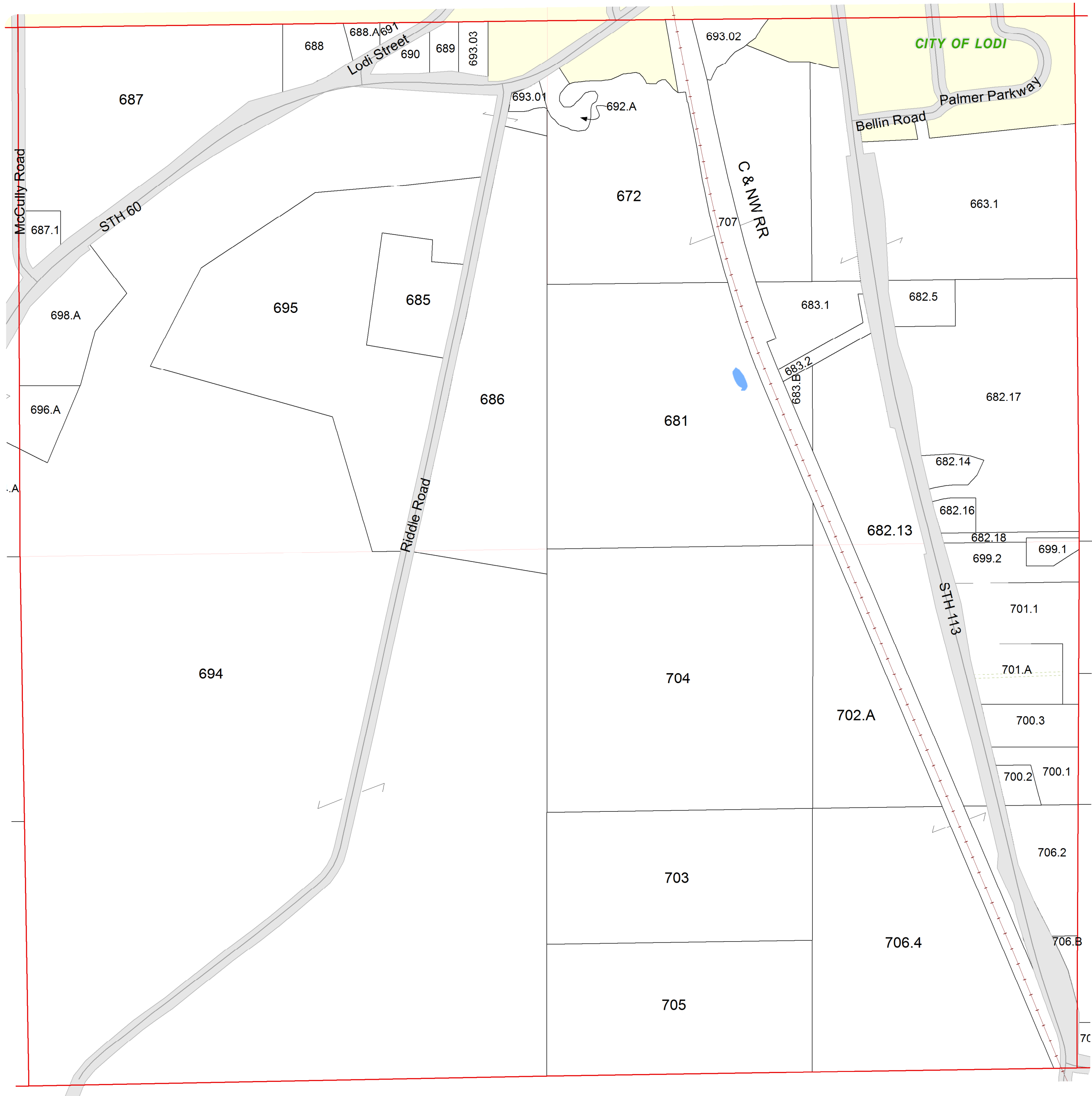
SECTION 34 T10N R8E

1 inch = 400 feet 1:4,800



5	4	3	2	1
8	9	10	11	12
17	16	15	14	13
20	21	22	23	24
29	28	27	26	25
32	33	34	35	36

SEE CITY OF LODI

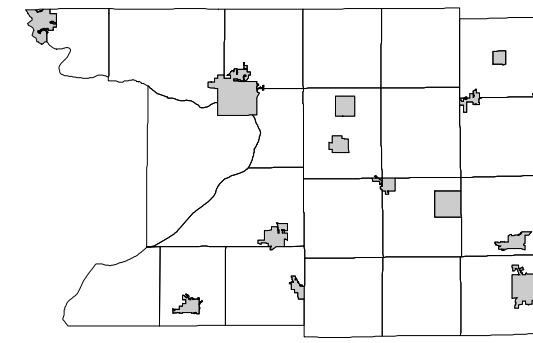


SEE DANE COUNTY

TOWN OF LODI

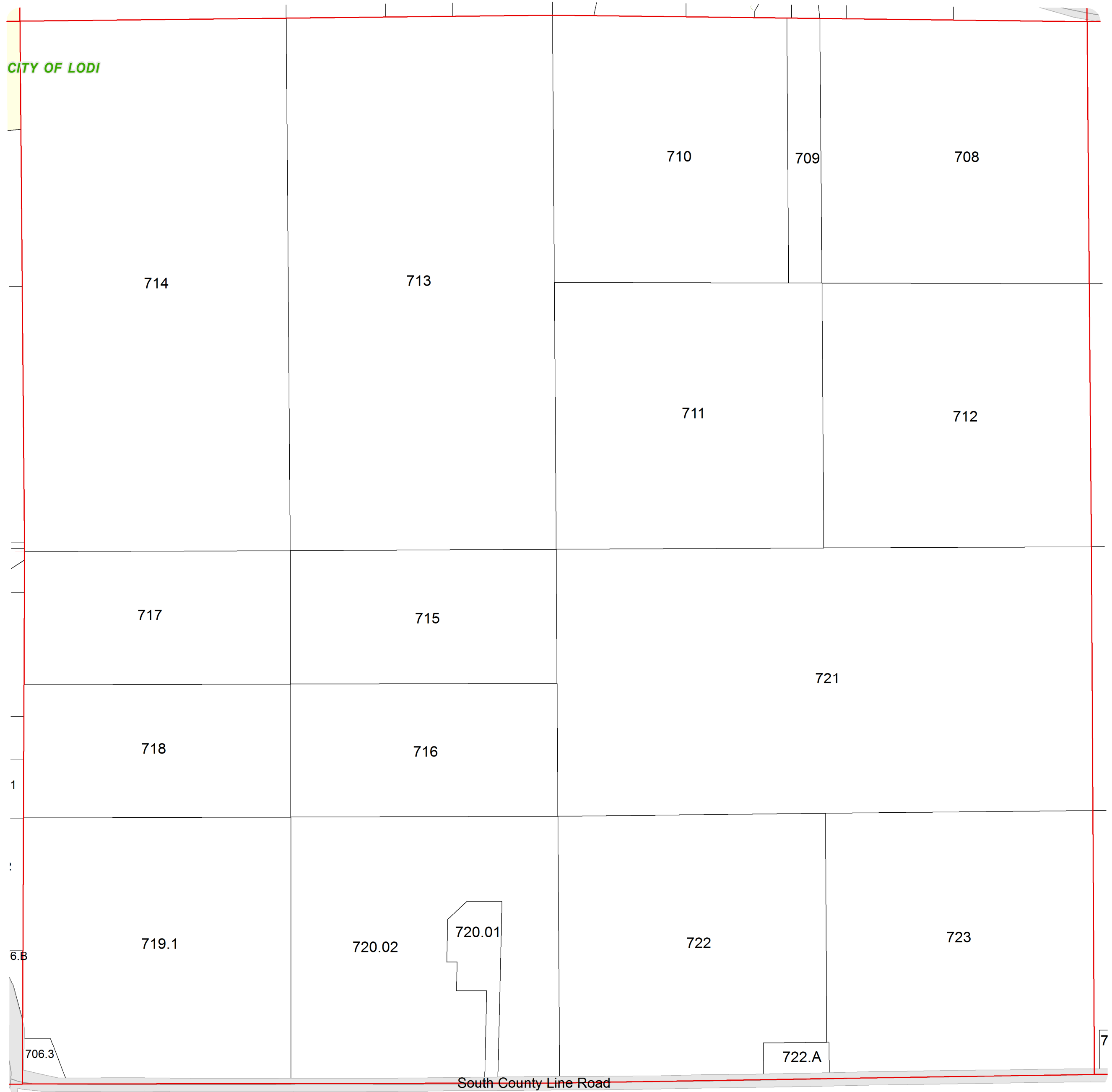
SECTION 35 T10N R8E

1 inch = 400 feet 1:4,800



5	4	3	2	1
8	9	10	11	12
17	16	15	14	13
20	21	22	23	24
29	28	27	26	25
32	33	34	35	36

SEE SECTION 26 TOWN OF LODI



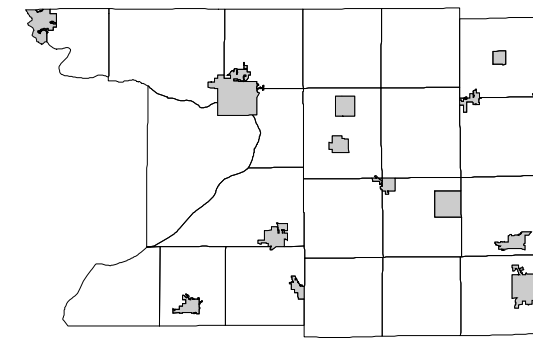
SEE SECTION 34 TOWN OF LODI

SEE SECTION 36 TOWN OF LODI

SEE DANE COUNTY

TOWN OF LODI SECTION 36 T10N R8E

1 inch = 400 feet 1:4,800



5	4	3	2	1
8	9	10	11	12
17	16	15	14	13
20	21	22	23	24
29	28	27	26	25
32	33	34	35	36

SEE SECTION 25 TOWN OF LODI

SEE SECTION 35 TOWN OF LODI

SEE SECTION 31 TOWN OF ARLINGTON



SEE DANE COUNTY